



# Lower Thames Crossing 2.16 Drainage Plans Volume C (sheets 21 to 49) (Tracked changes version)

APFP Regulation 5(2)(o)

Infrastructure Planning (Applications:  
Prescribed Forms and Procedure)  
Regulations 2009

Volume 2

DATE: ~~August~~ **September 2023**

DEADLINE: ~~3~~ **4**

Deleted: August

Deleted: 3

Planning Inspectorate Scheme Ref: TR010032  
Application Document Ref: TR010032/APP/2.16

VERSION: ~~2~~ **3.0**

Deleted: 2

**(THIS PAGE IS INTENTIONALLY LEFT BLANK)**

### Revision History

Version	Date	Submitted at
1.0	31 October 2022	DCO Application
2.0	24 August 2023	Deadline 3
<u>3.0</u>	<u>19 September 2023</u>	<u>Deadline 4</u>

# Lower Thames Crossing

## List of contents

	Page number
<b>1 Introduction .....</b>	<b>1</b>
<b>2 Schedule of Plans included in this application document .....</b>	<b>3</b>

## 1 Introduction

- 1.1.1 This document is submitted to the Planning Inspectorate on behalf of the Secretary of State in relation to an application made by National Highways (the Applicant) under section 37 of the Planning Act 2008.
- 1.1.2 The application is for the grant of development consent for the A122 Lower Thames Crossing. Should development consent be granted, the draft A122 (Lower Thames Crossing) Development Consent Order (Application Document 3.1) (the draft Order) will be made by the Secretary of State (subject to any modifications considered appropriate).
- 1.1.3 This document comprises part of the suite of application documentation and is included in the application to comply with Regulations 5(2)(o) and Regulation 5(4) of the Infrastructure Planning (Applications: Prescribed Forms and Procedure) Regulations 2009, which require:
- 5(2)(o) 'any other plans, drawings and sections necessary to describe the proposals for which development consent is sought, showing details of design, external appearance, and the preferred layout of buildings or structures, drainage, surface water management, means of vehicular and pedestrian access, any car parking to be provided, and means of landscaping.*
- 5(4) Where a plan comprises three or more separate sheets a key plan must be provided showing the relationship between the different sheets.'*
- 1.1.4 The purpose of the Drainage Plans is to show the key features of the drainage design of the Project for which development consent is sought. Each sheet shows the relevant drainage design within the area shown. The highways design is shown in the background on the Drainage Plans for illustrative purposes and specifically to provide context and aid understanding of the works.
- 1.1.5 This plan set numbers all the proposed wetland and infiltration basins shown in the design. The works numbers provided are shown in the Works Plans (Application Document 2.6) and defined in Schedule 1 of the draft Order (Application Document 3.1).
- 1.1.6 Each sheet shows the relevant drainage design and works numbers applicable within the area shown. Reference should be made to the next relevant sheet for details of works numbers beyond the cut lines. Other information on the Drainage Plans is shown beyond the cut lines for completeness and context.
- 1.1.7 To ensure sufficient detail and clarity of information, the Drainage Plans (sheets 1 to 49) have been prepared at a scale of 1:2500. The key plan uses a smaller scale than that prescribed in Regulation 5(3) of the 2009 Regulations so that the Project can be represented on a single sheet plan.
- 1.1.8 The Applicant has adopted the same consistent approach for Drainage Plans as has been used for the following:
- a. Land Plans (Application Document 2.2)
  - b. Crown Land Plans (Application Document 2.3)

- c. Special Category Land Plans (Application Document 2.4)
  - d. General Arrangement Plans (Application Document 2.5)
  - e. Works Plans (Application Document 2.6)
  - f. Rights of Way and Access Plans (Application Document 2.7)
  - g. Streets Subject to Temporary Restrictions of Use Plans (Application Document 2.8)
  - h. Traffic Regulation Measures Plans (Application Document 2.10)
  - i. Temporary Works Plans (Application Document 2.17)
  - j. Hedgerow and Tree Preservations Order Plans (Application Document 2.18)
- 1.1.9 The information contained on each sheet of the Drainage Plans corresponds with the geographical information shown on each sheet of the aforementioned sets. This is intended to help interested parties understand the inter-relationship between the different sets of plans and to help illustrate the design of the Project more clearly.
- 1.1.10 This approach means that there are some sheets that cover an area of the Project where there is no drainage design. On these sheets, the Applicant has introduced a label stating: 'No design information on this sheet'.
- 1.1.11 The Drainage Plans show the Order Limits and the relevant local authority boundaries. In this plan set, 'the Order Limits' mean the limits of lands to be acquired or used, permanently or temporarily, within which the authorised development may be carried out, as set out in Article 2 of the draft Order (Application Document 3.1).
- 1.1.12 This plan set uses a different legend on all sheets: it shows a consistent base key (presented across the plan set) followed by a sheet-specific key for catchment areas and outfalls. This means that there may be some items shown in the key that are not on a given sheet.
- 1.1.13 As this document has been informed by and is part of the application documentation it should be read alongside the other application documents. In particular, the plans should be read alongside Schedule 1 of the draft Order (Application Document 3.1).
- 1.1.14 To ensure that the file size of this document does not exceed the 50MB limit prescribed by the Planning Inspectorate, the set has been split into three volumes: volume A contains the key plan, volume B the initial sheets 1 to 20 and volume C contains the following sheets, 21 to 49.
- 1.1.15 These plans have been updated for Deadline 3 to include the minor amendments as advised by the Examining Authority in Rule 9 [\[PD-022\]](#).
- 1.1.16 These plans have been updated for Deadline 4 to include the proposed changes MRC01, MRC02 and MRC03 following the procedural decision made by the Examining Authority [\[PD-031\]](#).

## 2 Schedule of Plans included in this application document

Document Title	Document Number	Revision
DRAINAGE PLANS REGULATION 5(2)(o) KEY PLAN	TR010032/APP/2.16	<a href="#">P03</a>
DRAINAGE PLANS REGULATION 5(2)(o) SHEET 1	TR010032/APP/2.16	<a href="#">P02</a>
DRAINAGE PLANS REGULATION 5(2)(o) SHEET 2	TR010032/APP/2.16	<a href="#">P02</a>
DRAINAGE PLANS REGULATION 5(2)(o) SHEET 3	TR010032/APP/2.16	P01
DRAINAGE PLANS REGULATION 5(2)(o) SHEET 4	TR010032/APP/2.16	P01
DRAINAGE PLANS REGULATION 5(2)(o) SHEET 5	TR010032/APP/2.16	P01
DRAINAGE PLANS REGULATION 5(2)(o) SHEET 6	TR010032/APP/2.16	P01
DRAINAGE PLANS REGULATION 5(2)(o) SHEET 7	TR010032/APP/2.16	P01
DRAINAGE PLANS REGULATION 5(2)(o) SHEET 8	TR010032/APP/2.16	P01
DRAINAGE PLANS REGULATION 5(2)(o) SHEET 9	TR010032/APP/2.16	P01
DRAINAGE PLANS REGULATION 5(2)(o) SHEET 10	TR010032/APP/2.16	P01
DRAINAGE PLANS REGULATION 5(2)(o) SHEET 11	TR010032/APP/2.16	P01

Deleted: P02

Deleted: P01

Deleted: P01

Document Title	Document Number	Revision
DRAINAGE PLANS REGULATION 5(2)(o) SHEET 12	TR010032/APP/2.16	P01
DRAINAGE PLANS REGULATION 5(2)(o) SHEET 13	TR010032/APP/2.16	P01
DRAINAGE PLANS REGULATION 5(2)(o) SHEET 14	TR010032/APP/2.16	P01
DRAINAGE PLANS REGULATION 5(2)(o) SHEET 15	TR010032/APP/2.16	P01
DRAINAGE PLANS REGULATION 5(2)(o) SHEET 16	TR010032/APP/2.16	P01
DRAINAGE PLANS REGULATION 5(2)(o) SHEET 17	TR010032/APP/2.16	P01
DRAINAGE PLANS REGULATION 5(2)(o) SHEET 18	TR010032/APP/2.16	P01
DRAINAGE PLANS REGULATION 5(2)(o) SHEET 19	TR010032/APP/2.16	P01
DRAINAGE PLANS REGULATION 5(2)(o) SHEET 20	TR010032/APP/2.16	P01
DRAINAGE PLANS REGULATION 5(2)(o) SHEET 21	TR010032/APP/2.16	P01
DRAINAGE PLANS REGULATION 5(2)(o) SHEET 22	TR010032/APP/2.16	<del>P02</del>
DRAINAGE PLANS REGULATION 5(2)(o) SHEET 23	TR010032/APP/2.16	<del>P03</del>
DRAINAGE PLANS REGULATION 5(2)(o) SHEET 24	TR010032/APP/2.16	<del>P02</del>

Deleted: P01

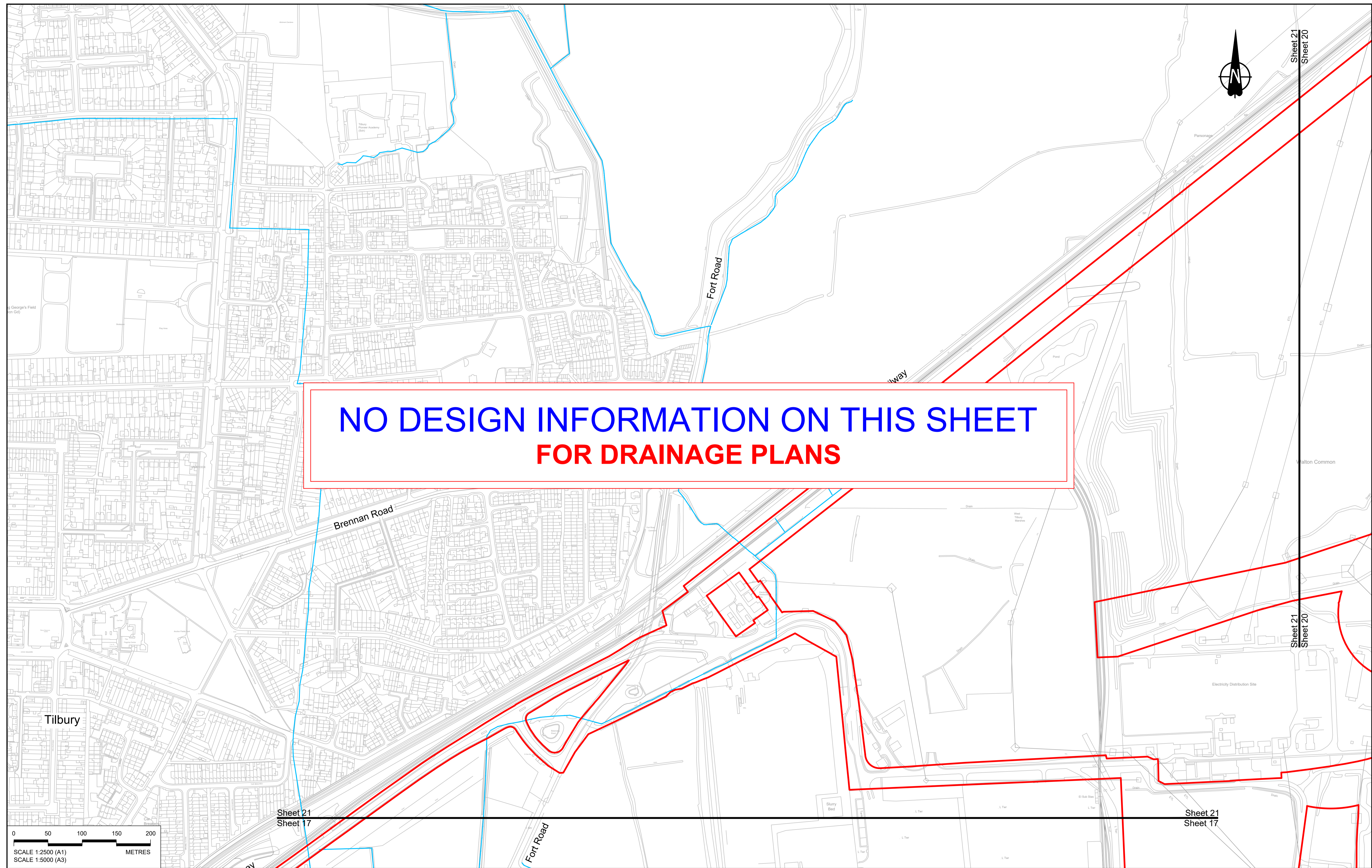
Deleted: P02

Deleted: P01

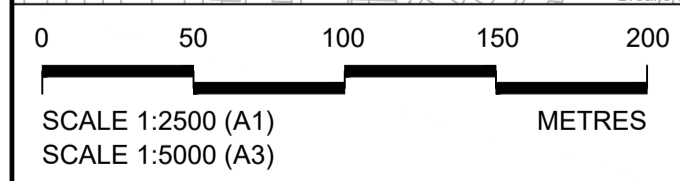


Document Title	Document Number	Revision
DRAINAGE PLANS REGULATION 5(2)(o) SHEET 25	TR010032/APP/2.16	P01
DRAINAGE PLANS REGULATION 5(2)(o) SHEET 26	TR010032/APP/2.16	P01
DRAINAGE PLANS REGULATION 5(2)(o) SHEET 27	TR010032/APP/2.16	P01
DRAINAGE PLANS REGULATION 5(2)(o) SHEET 28	TR010032/APP/2.16	P01
DRAINAGE PLANS REGULATION 5(2)(o) SHEET 29	TR010032/APP/2.16	P01
DRAINAGE PLANS REGULATION 5(2)(o) SHEET 30	TR010032/APP/2.16	P01
DRAINAGE PLANS REGULATION 5(2)(o) SHEET 31	TR010032/APP/2.16	P01
DRAINAGE PLANS REGULATION 5(2)(o) SHEET 32	TR010032/APP/2.16	P01
DRAINAGE PLANS REGULATION 5(2)(o) SHEET 33	TR010032/APP/2.16	P01
DRAINAGE PLANS REGULATION 5(2)(o) SHEET 34	TR010032/APP/2.16	P01
DRAINAGE PLANS REGULATION 5(2)(o) SHEET 35	TR010032/APP/2.16	P01
DRAINAGE PLANS REGULATION 5(2)(o) SHEET 36	TR010032/APP/2.16	P01
DRAINAGE PLANS REGULATION 5(2)(o) SHEET 37	TR010032/APP/2.16	P01

Document Title	Document Number	Revision
DRAINAGE PLANS REGULATION 5(2)(o) SHEET 38	TR010032/APP/2.16	P01
DRAINAGE PLANS REGULATION 5(2)(o) SHEET 39	TR010032/APP/2.16	P01
DRAINAGE PLANS REGULATION 5(2)(o) SHEET 40	TR010032/APP/2.16	P01
DRAINAGE PLANS REGULATION 5(2)(o) SHEET 41	TR010032/APP/2.16	P01
DRAINAGE PLANS REGULATION 5(2)(o) SHEET 42	TR010032/APP/2.16	P01
DRAINAGE PLANS REGULATION 5(2)(o) SHEET 43	TR010032/APP/2.16	P01
DRAINAGE PLANS REGULATION 5(2)(o) SHEET 44	TR010032/APP/2.16	P01
DRAINAGE PLANS REGULATION 5(2)(o) SHEET 45	TR010032/APP/2.16	P01
DRAINAGE PLANS REGULATION 5(2)(o) SHEET 46	TR010032/APP/2.16	P01
DRAINAGE PLANS REGULATION 5(2)(o) SHEET 47	TR010032/APP/2.16	P01
DRAINAGE PLANS REGULATION 5(2)(o) SHEET 48	TR010032/APP/2.16	P01
DRAINAGE PLANS REGULAION 5(2)(o) SHEET 49	TR010032/APP/2.16	P01



**NO DESIGN INFORMATION ON THIS SHEET  
FOR DRAINAGE PLANS**



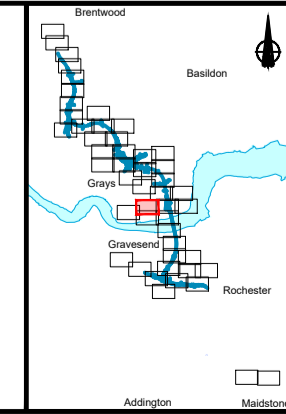
Contains Ordnance Survey data. © Crown copyright and database rights 2022. Ordnance Survey 100035649					
P01	SB	19/10/2022	DCO Application	LY	BB ASB
Rev	Status	Rev. Date	Purpose of revision	Drawn	Chck'd/ Apprv'd

**NOTES:**

- The proposed works shown are illustrative only and will be subject to change as part of detailed design development. Any changes will be limited to being within the constraints included in the Development Consent Order (application document reference TR010032/APP/3.1).
- These plans should be read in conjunction with Schedule 1 (Authorised Development) of the Development Consent Order (application document reference TR010032/APP/3.1)
- Where proposed catchment areas boundaries overlap with each other or the Order Limits they are shown adjacent to each other or the Order Limit to provide greater visual clarity but these could extend to the boundary of other catchment areas or the Order Limits as well.

<b>BOUNDARIES</b>		<b>PROPOSED DRAINAGE</b>	
	Order Limits		Watercourse diversion
	Local Authority boundary		Infiltration basin, attenuation pond, infiltration pond
	Existing watercourse		Swale

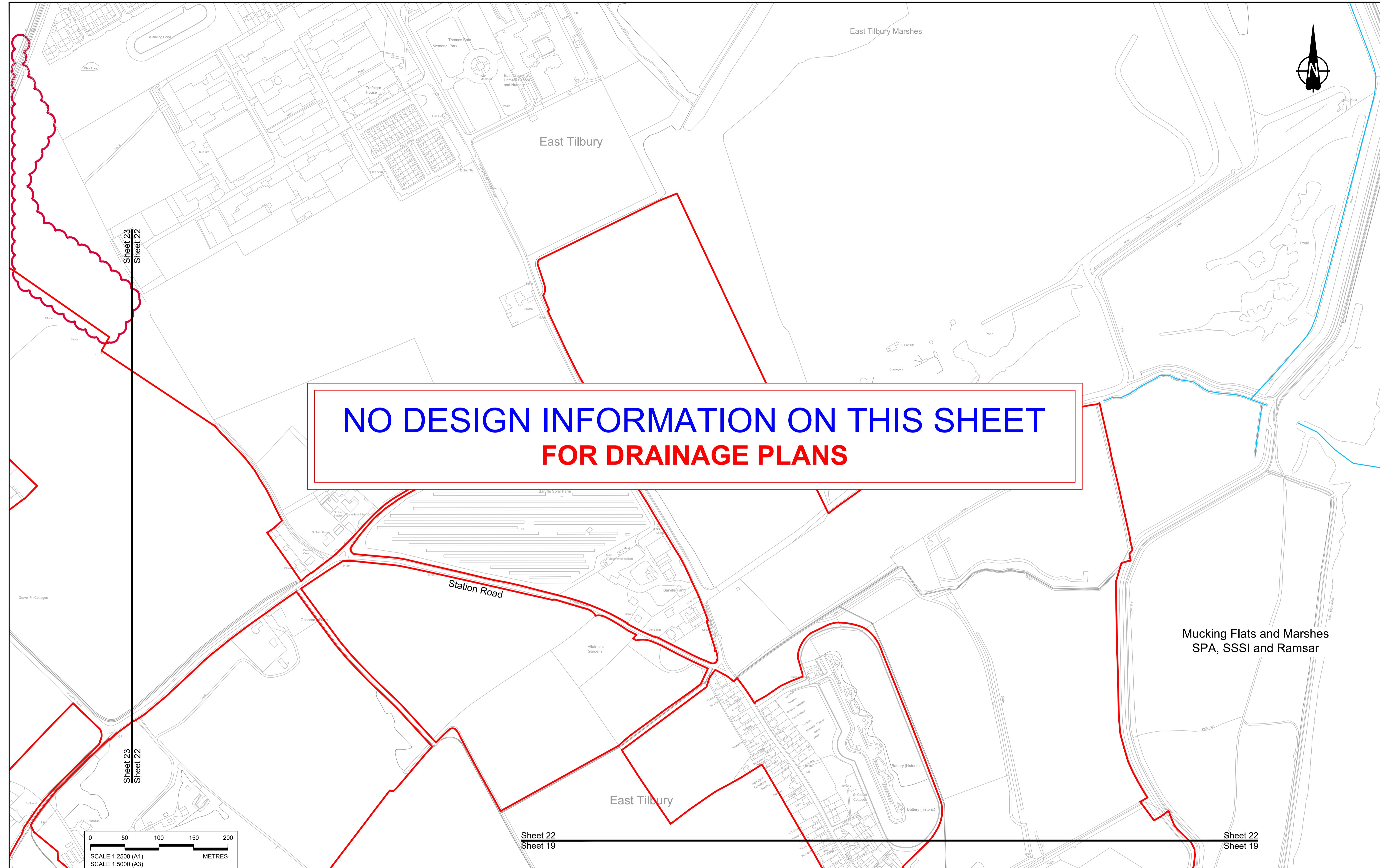
	Ditch
	Culvert or pipe
	P.S. Pumping station
	Containment for contaminated water from tunnel low point sump



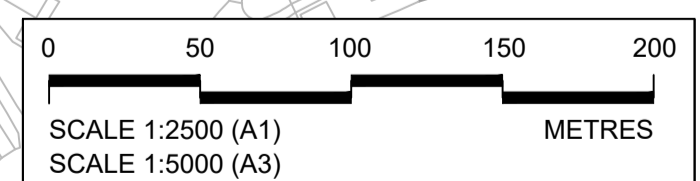
Client: **national highways**

Project: **LOWER THAMES CROSSING**

Status	DCO Application	Original Size	Revision
Application Document Number	TR010032/APP/2.16	A1	P01
Drawing title	<b>DRAINAGE PLANS REGULATION 5(2)(o) SHEET 21</b>		
Drawing Number	HE540039-CJV-BOP-SZZ_DN100000_-DR-CD-10018		
		Scale	1:2500



**NO DESIGN INFORMATION ON THIS SHEET  
FOR DRAINAGE PLANS**



Sheet 23  
Sheet 22

Sheet 23  
Sheet 22

Sheet 22  
Sheet 19

Sheet 22  
Sheet 19

Rev	Status	Rev. Date	Purpose of revision	Drawn	Chkd	Apprv'd
P01	S8	19/10/2022	DCO Application	LY	BB	ASB
P02	S8	19/09/2023	Deadline 4	MS	RO	ASB

**NOTES:**

- The proposed works shown are illustrative only and will be subject to change as part of detailed design development. Any changes will be limited to being within the constraints included in the Development Consent Order (application document reference TR010032/APP/3.1).
- These plans should be read in conjunction with Schedule 1 (Authorised Development) of the Development Consent Order (application document reference TR010032/APP/3.1).
- Where proposed catchment areas boundaries overlap with each other or the Order Limits they are shown adjacent to each other or the Order Limit to provide greater visual clarity but these could extend to the boundary of other catchment areas or the Order Limits as well.

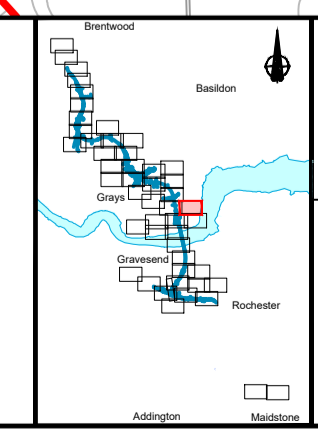
**LEGEND:**

**BOUNDARIES**

- Order Limits
- Local Authority boundary
- Existing watercourse

**PROPOSED DRAINAGE**

- Watercourse diversion
- Infiltration basin, attenuation pond, infiltration pond
- Swale
- Ditch
- Culvert or pipe
- P.S. Pumping station
- Containment for contaminated water from tunnel low point sump

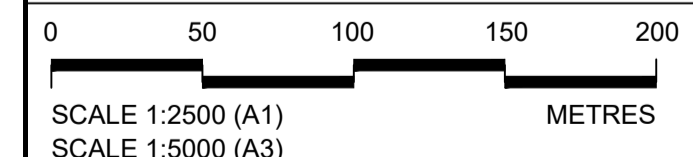
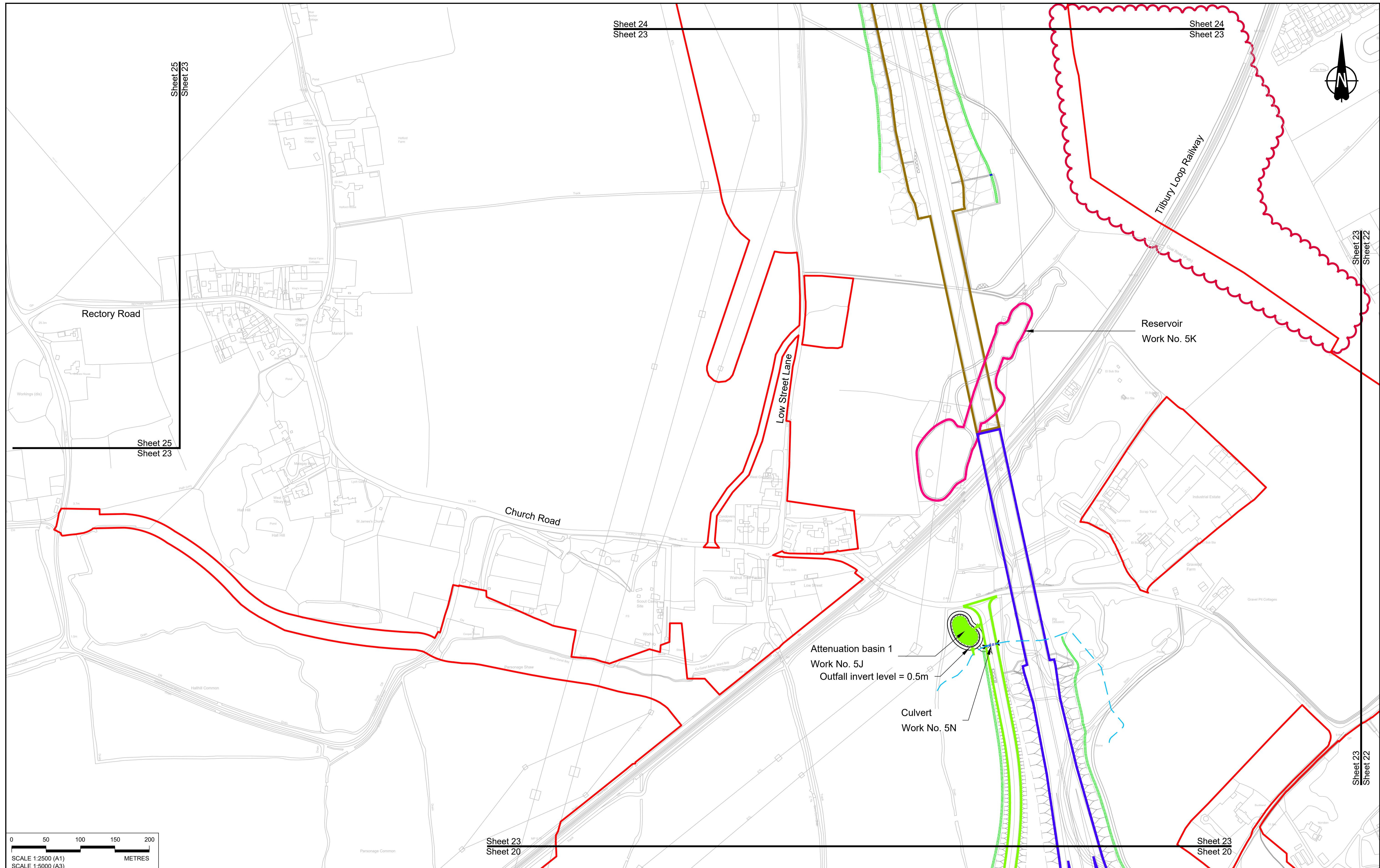


Client

Project

**LOWER THAMES CROSSING**

Status	DCO Examination	Original Size	A1	Revision	P02
Application Document Number	TR010032/APP/2.16	Scale	1:2500		
Drawing title	<b>DRAINAGE PLANS REGULATION 5(2)(o) SHEET 22</b>				
Drawing Number	HE540039-CJV-BOP-SZZ_DN100000_-DR-CD-10019				



Rev	Status	Rev. Date	Purpose of revision	Drawn	Check'd	Appr'd
P01	S8	19/10/2022	DCO Application	LY	BB	ASB
P02	S8	24/08/2023	Deadline 3	LY	BB	ASB
P03	S8	19/09/2023	Deadline 4	MS	RO	ASB

**NOTES:**

- The proposed works shown are illustrative only and will be subject to change as part of detailed design development. Any changes will be limited to being within the constraints included in the Development Consent Order (application document reference TR010032/APP/3.1).
- These plans should be read in conjunction with Schedule 1 (Authorised Development) of the Development Consent Order (application document reference TR010032/APP/3.1).
- Where proposed catchment areas boundaries overlap with each other or the Order Limits they are shown adjacent to each other or the Order Limit to provide greater visual clarity but these could extend to the boundary of other catchment areas or the Order Limits as well.

**LEGEND:**

**BOUNDARIES**

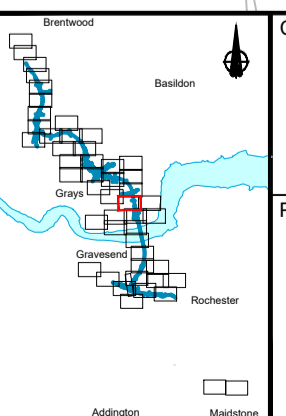
- Order Limits
- Local Authority boundary
- Existing watercourse

**PROPOSED DRAINAGE**

- Watercourse diversion
- Infiltration basin, attenuation pond, infiltration pond
- Swale
- Ditch
- Culvert or pipe
- Pumping station
- Containment for contaminated water from tunnel low point sump

**CATCHMENT AREAS AND OUTFALLS**

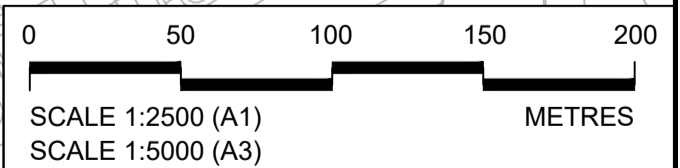
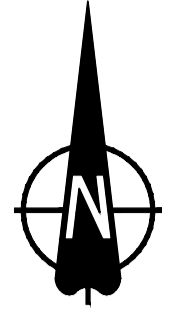
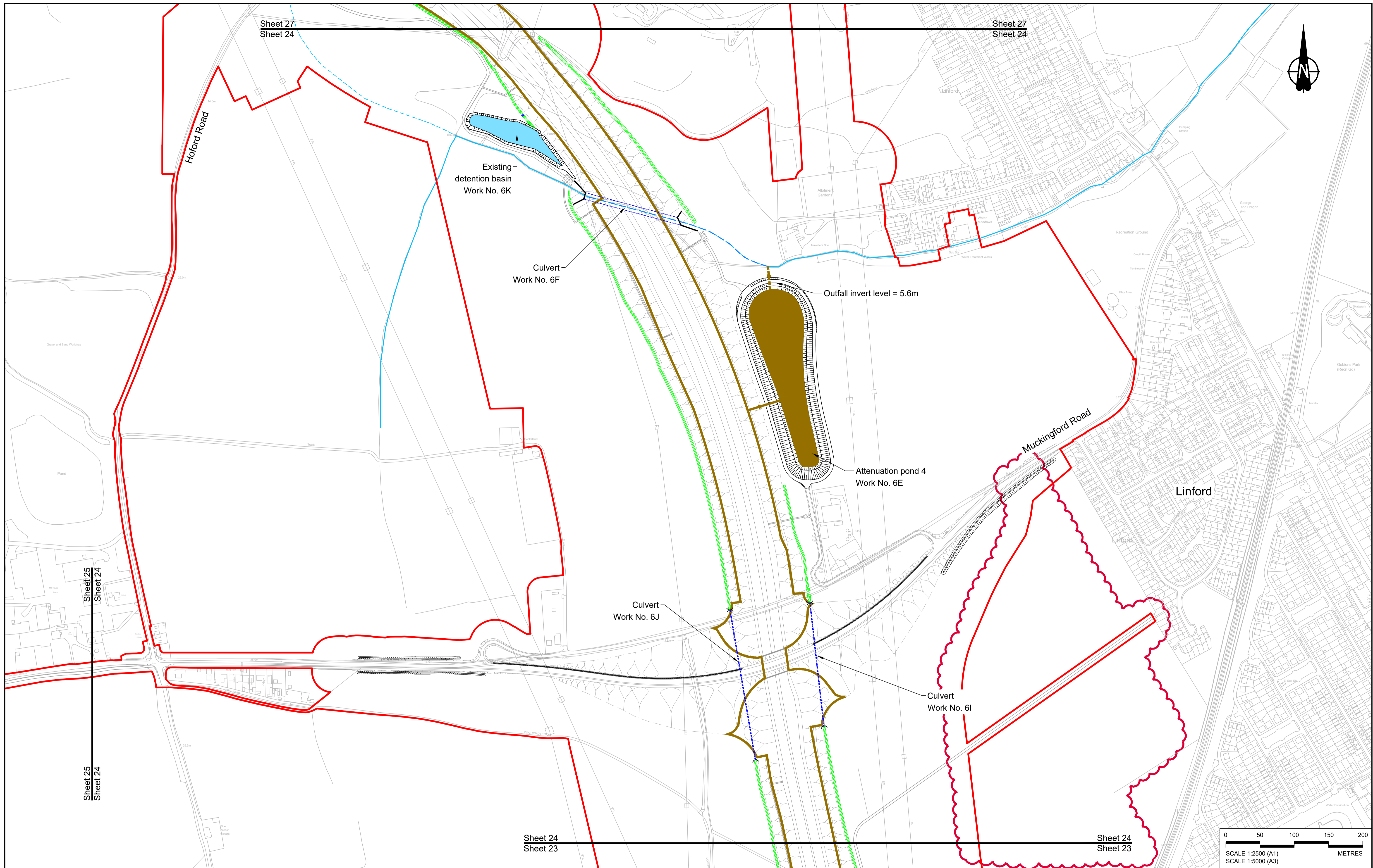
- Catchment for Work No. 5H and 5I
- Catchment for Work No. 5J
- Outfall to Work No. 5J
- Discharge to existing drainage network or watercourse for Work No. 5J
- Catchment for Work No. 6E
- Reservoir Work No. 5K



Client: **national highways**

Project: **LOWER THAMES CROSSING**

Status	DCO Examination	Original Size	A1	Revision	P03
Application Document Number	TR010032/APP/2.16	Scale	1:2500		
Drawing title	<b>DRAINAGE PLANS REGULATION 5(2)(o) SHEET 23</b>				
Drawing Number	HE540039-CJV-BOP-SZZ_DN100000_-DR-CD-10020				



Rev	Status	Rev. Date	Purpose of revision	Drawn	Chkd	Apprv'd
P01	S8	19/10/2022	DCO Application	LY	BB	ASB
P02	S8	19/09/2023	Deadline 4	MS	RO	ASB

**NOTES:**

- The proposed works shown are illustrative only and will be subject to change as part of detailed design development. Any changes will be limited to being within the constraints included in the Development Consent Order (application document reference TR010032/APP/3.1).
- These plans should be read in conjunction with Schedule 1 (Authorised Development) of the Development Consent Order (application document reference TR010032/APP/3.1).
- Where proposed catchment areas boundaries overlap with each other or the Order Limits they are shown adjacent to each other or the Order Limit to provide greater visual clarity but these could extend to the boundary of other catchment areas or the Order Limits as well.

**LEGEND:**

**BOUNDARIES**

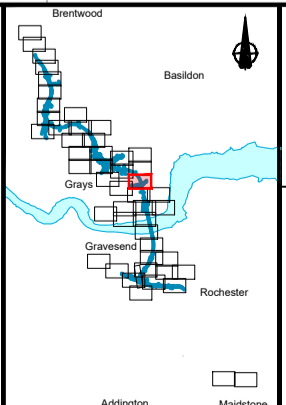
- Order Limits
- Local Authority boundary
- Existing watercourse

**PROPOSED DRAINAGE**

- Watercourse diversion
- Infiltration basin, attenuation pond, infiltration pond
- Swale
- Ditch
- Culvert or pipe
- P.S. Pumping station
- Containment for contaminated water from tunnel low point sump

**CATCHMENT AREAS AND OUTFALLS**

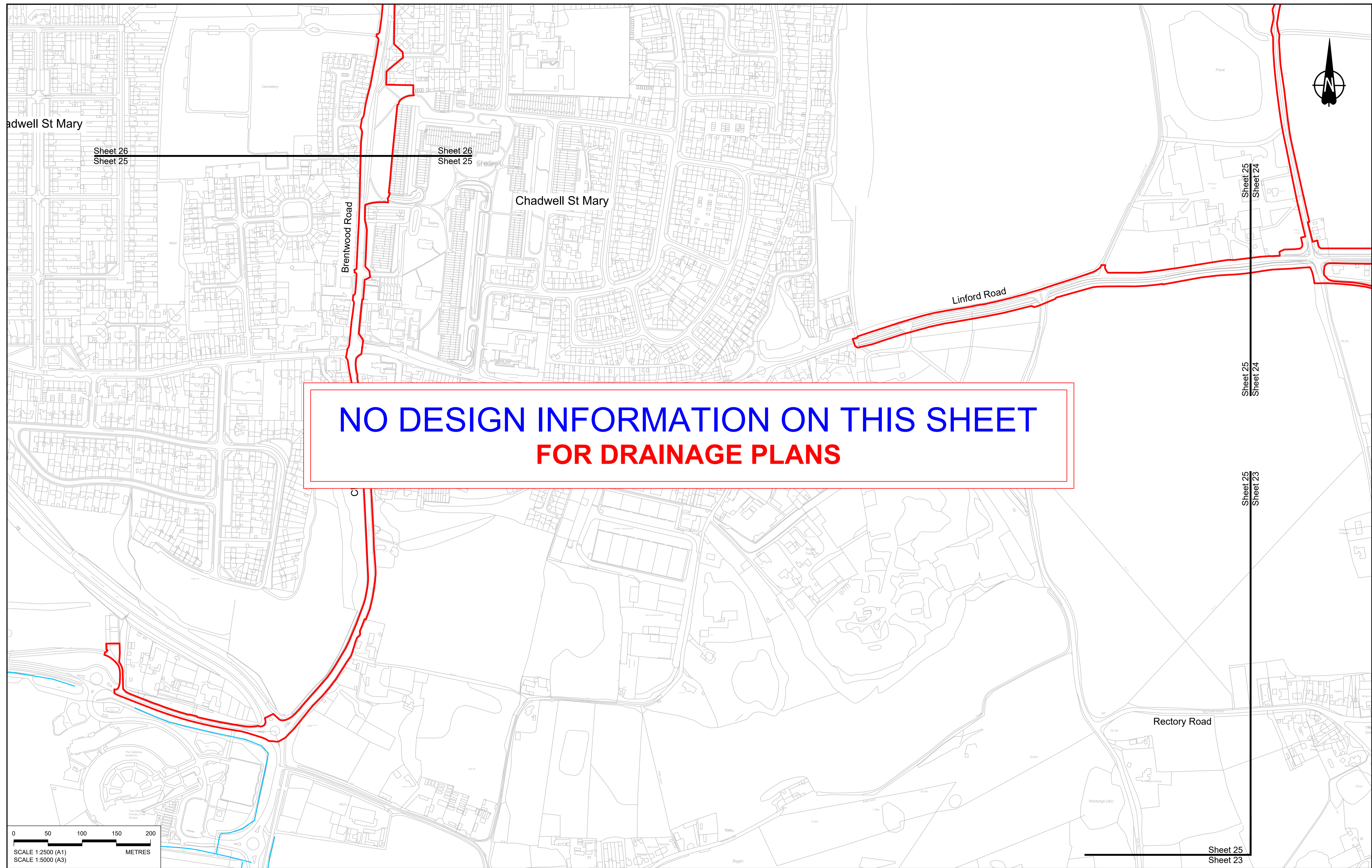
- Catchment for Work No. 6E
- Outfall to Work No. 6E
- Discharge to existing drainage network or watercourse for Work No. 6E



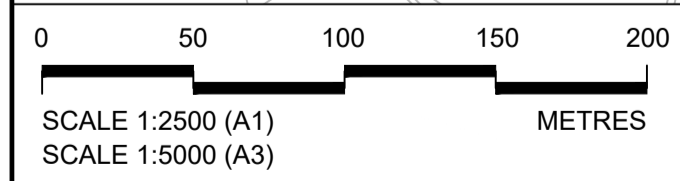
Client: **national highways**

Project: **LOWER THAMES CROSSING**

Status	DCO Examination	Original Size	A1	Revision	P02
Application Document Number	TR010032/APP/2.16	Scale	1:2500		
Drawing title	<b>DRAINAGE PLANS REGULATION 5(2)(o) SHEET 24</b>				
Drawing Number	HE540039-CJV-BOP-SZZ_DN100000_DR-CD-10021				



**NO DESIGN INFORMATION ON THIS SHEET  
FOR DRAINAGE PLANS**



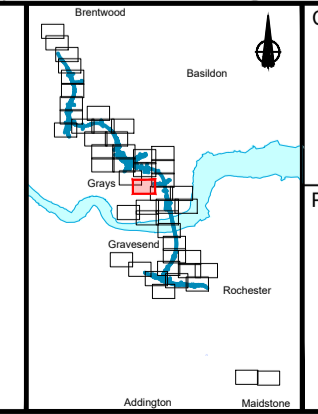
Contains Ordnance Survey data. © Crown copyright and database rights 2022. Ordnance Survey 10003649						
P01	SB	19/10/2022	DCO Application	LY	BB	ASB
Rev	Status	Rev. Date	Purpose of revision	Drawn	Check'd	Apprv'd

**NOTES:**

- The proposed works shown are illustrative only and will be subject to change as part of detailed design development. Any changes will be limited to being within the constraints included in the Development Consent Order (application document reference TR010032/APP/3.1).
- These plans should be read in conjunction with Schedule 1 (Authorised Development) of the Development Consent Order (application document reference TR010032/APP/3.1).
- Where proposed catchment areas boundaries overlap with each other or the Order Limits they are shown adjacent to each other or the Order Limit to provide greater visual clarity but these could extend to the boundary of other catchment areas or the Order Limits as well.

**LEGEND:**

<b>BOUNDARIES</b>	<b>PROPOSED DRAINAGE</b>	
Order Limits	Watercourse diversion	Ditch
Local Authority boundary	Infiltration basin, attenuation pond, infiltration pond	Culvert or pipe
Existing watercourse	Swale	P.S. Pumping station
		Containment for contaminated water from tunnel low point sump



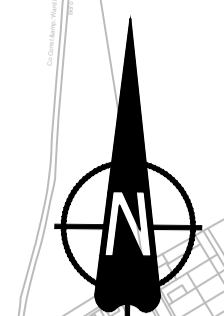
Client: national highways

Project: **LOWER THAMES CROSSING**

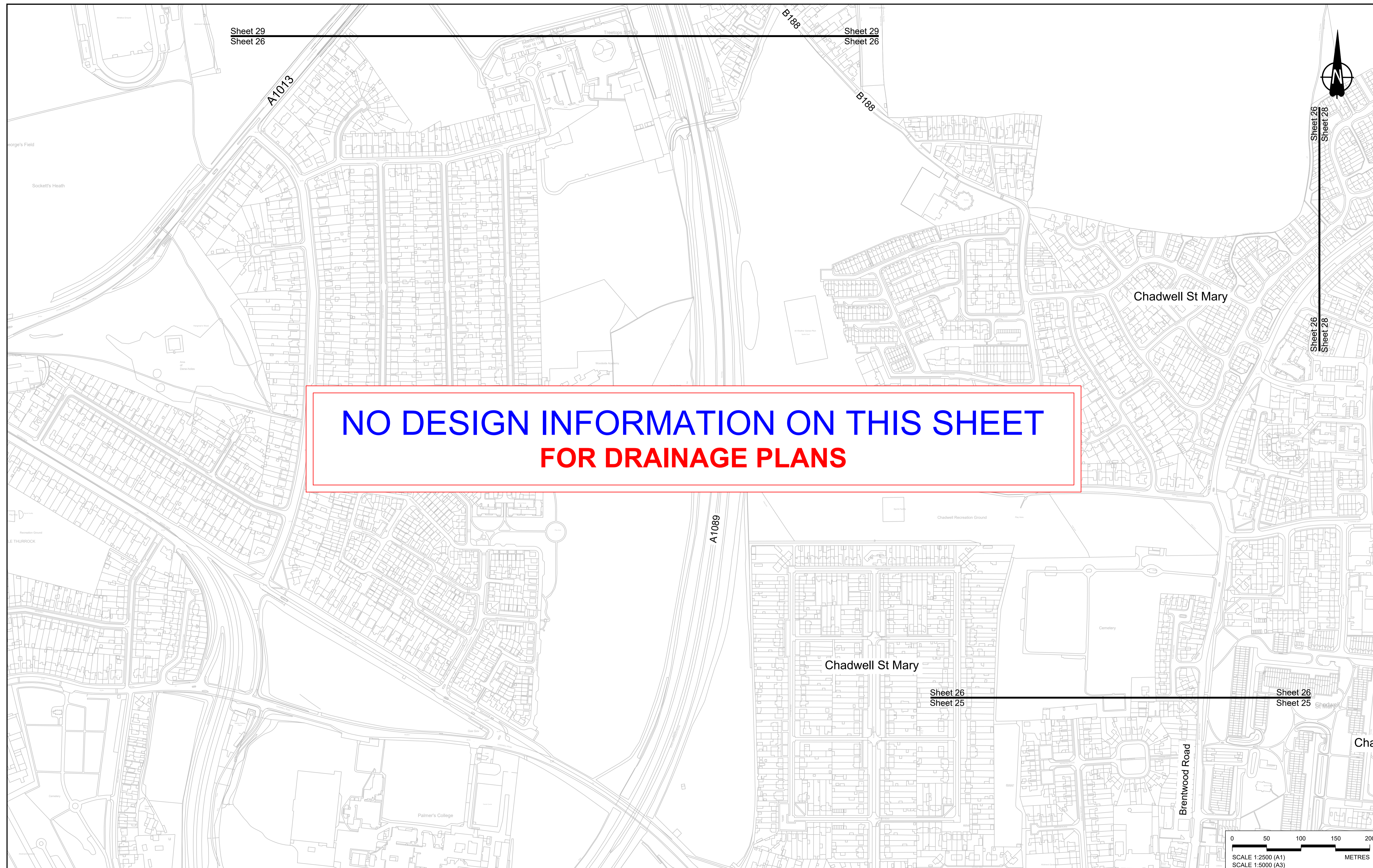
Status	DCO Application	Original Size	Revision
Application Document Number	TR010032/APP/2.16	A1	P01
Drawing title	DRAINAGE PLANS REGULATION 5(2)(o) SHEET 25		
Drawing Number	HE540039-CJV-BOP-SZZ_DN100000_-DR-CD-10022		
		Scale	1:2500

Sheet 29  
Sheet 26

Sheet 29  
Sheet 26



**NO DESIGN INFORMATION ON THIS SHEET  
FOR DRAINAGE PLANS**



Contains Ordnance Survey data. © Crown copyright and database rights 2022. Ordnance Survey 100035649						
P01	SB	19/10/2022	DCO Application	LY	BB	ASB
Rev	Status	Rev. Date	Purpose of revision	Drawn	Chck'd	Apprv'd

**NOTES:**

- The proposed works shown are illustrative only and will be subject to change as part of detailed design development. Any changes will be limited to being within the constraints included in the Development Consent Order (application document reference TR010032/APP/3.1).
- These plans should be read in conjunction with Schedule 1 (Authorised Development) of the Development Consent Order (application document reference TR010032/APP/3.1)
- Where proposed catchment areas boundaries overlap with each other or the Order Limits they are shown adjacent to each other or the Order Limit to provide greater visual clarity but these could extend to the boundary of other catchment areas or the Order Limits as well.

**LEGEND:**

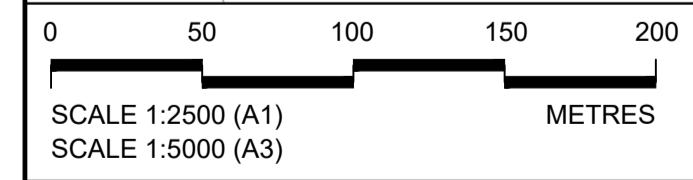
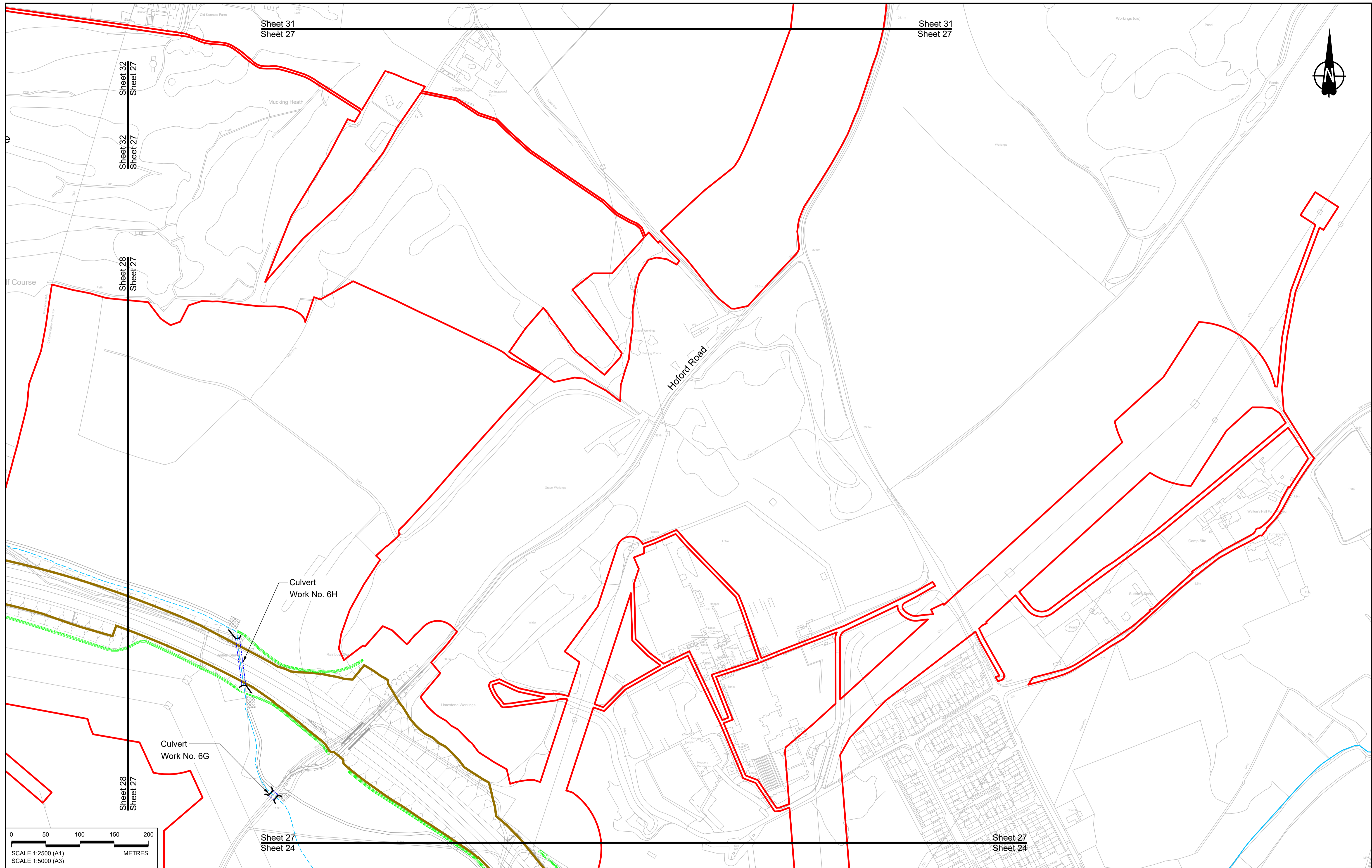
<b>BOUNDARIES</b>	<b>PROPOSED DRAINAGE</b>	
Order Limits	Watercourse diversion	Ditch
Local Authority boundary	Infiltration basin, attenuation pond, infiltration pond	Culvert or pipe
Existing watercourse	Swale	P.S. Pumping station
		Containment for contaminated water from tunnel low point sump

Client: **national highways**

Project: **LOWER THAMES CROSSING**

Status	DCO Application	Original Size	Revision
Application Document Number	TR010032/APP/2.16	A1	P01
Drawing title	DRAINAGE PLANS REGULATION 5(2)(o) SHEET 26		
Drawing Number	HE540039-CJV-BOP-SZZ_DN100000_-DR-CD-10023		
		Scale	1:2500





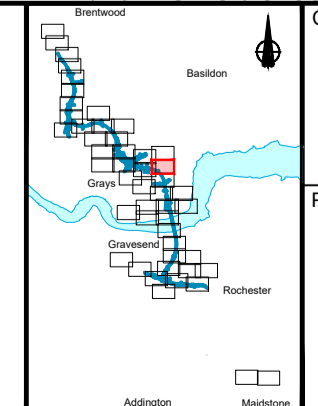
Contains Ordnance Survey data. © Crown copyright and database rights 2022. Ordnance Survey 100035649						
P01	SB	19/10/2022	DCO Application	LY	BB	ASB
Rev	Status	Rev. Date	Purpose of revision	Drawn	Chck'd	Apprv'd

**NOTES:**

1. The proposed works shown are illustrative only and will be subject to change as part of detailed design development. Any changes will be limited to being within the constraints included in the Development Consent Order (application document reference TR010032/APP/3.1).
2. These plans should be read in conjunction with Schedule 1 (Authorised Development) of the Development Consent Order (application document reference TR010032/APP/3.1)
3. Where proposed catchment areas boundaries overlap with each other or the Order Limits they are shown adjacent to each other or the Order Limit to provide greater visual clarity but these could extend to the boundary of other catchment areas or the Order Limits as well.

**LEGEND:**

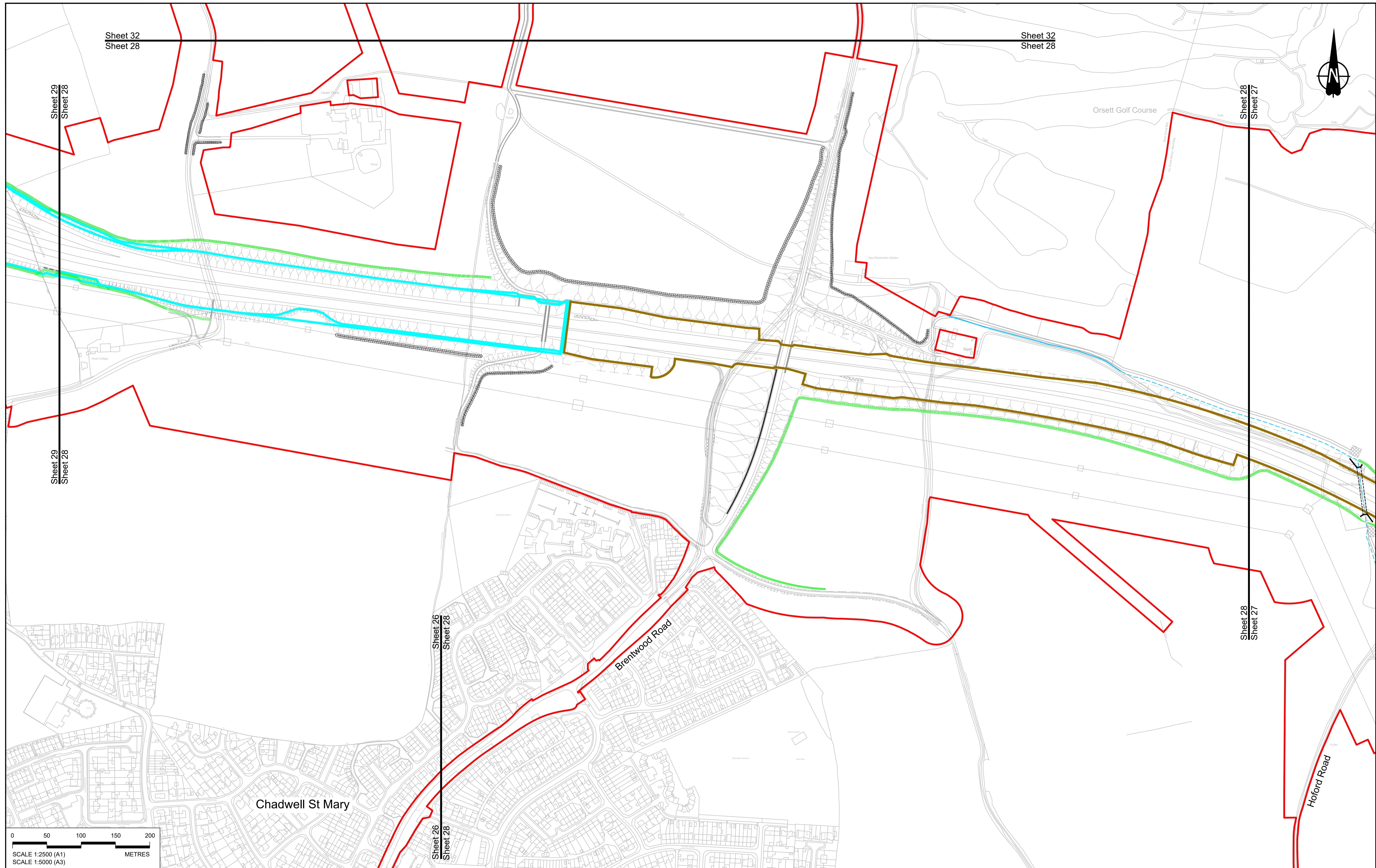
<b>BOUNDARIES</b>	<b>PROPOSED DRAINAGE</b>	<b>CATCHMENT AREAS AND OUTFALLS</b>
— Order Limits	--- Watercourse diversion	— Catchment for Work No. 6E
- - - Local Authority boundary	--- Infiltration basin, attenuation pond, infiltration pond	
— Existing watercourse	--- Swale	
	--- Ditch	
	--- Culvert or pipe	
	--- P.S. Pumping station	
	--- Containment for contaminated water from tunnel low point sump	



Client: **national highways**

Project: **LOWER THAMES CROSSING**

Status	DCO Application	Original Size	Revision
Application Document Number	TR010032/APP/2.16	A1	P01
Drawing title	DRAINAGE PLANS REGULATION 5(2)(o) SHEET 27		
Drawing Number	HE540039-CJV-BOP-SZZ_DN100000_-DR-CD-10024		
		Scale	1:2500



Sheet 32  
Sheet 28

Sheet 32  
Sheet 28

Sheet 29  
Sheet 28

Sheet 28  
Sheet 27

Sheet 29  
Sheet 28

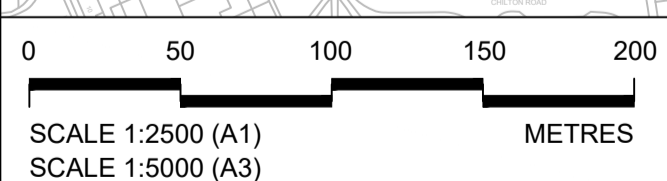
Sheet 28  
Sheet 27

Sheet 26  
Sheet 28

Chadwell St Mary

Brentwood Road

Hoford Road



Contains Ordnance Survey data. © Crown copyright and database rights 2022. Ordnance Survey 100039649						
P01	SB	19/10/2022	DCO Application	LY	BB	ASB
Rev	Status	Rev. Date	Purpose of revision	Drawn	Check'd	Apprv'd

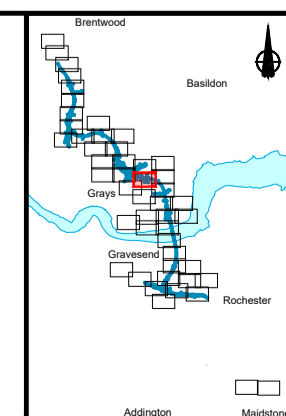
**NOTES:**  
 1. The proposed works shown are illustrative only and will be subject to change as part of detailed design development. Any changes will be limited to being within the constraints included in the Development Consent Order (application document reference TR010032/APP/3.1).  
 2. These plans should be read in conjunction with Schedule 1 (Authorised Development) of the Development Consent Order (application document reference TR010032/APP/3.1).  
 3. Where proposed catchment areas boundaries overlap with each other or the Order Limits they are shown adjacent to each other or the Order Limit to provide greater visual clarity but these could extend to the boundary of other catchment areas or the Order Limits as well.

**LEGEND:**  
**BOUNDARIES**  
 - - - Order Limits  
 - - - Local Authority boundary  
 - - - Existing watercourse

**PROPOSED DRAINAGE**  
 - - - Watercourse diversion  
 - - - Infiltration basin, attenuation pond, infiltration pond  
 - - - Swale

- - - Ditch  
 - - - Culvert or pipe  
 P.S. Pumping station  
 Containment for contaminated water from tunnel low point sump

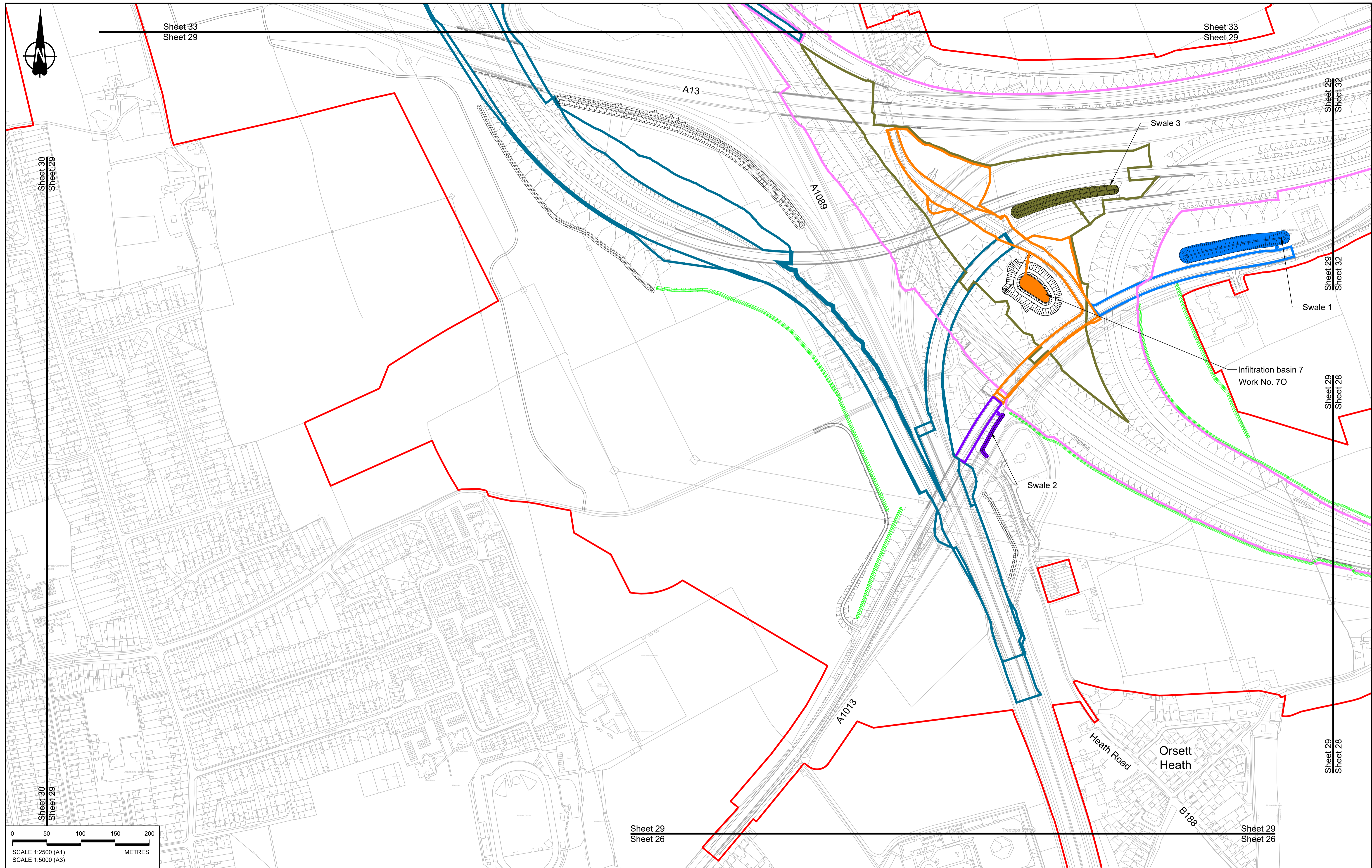
**CATCHMENT AREAS AND OUTFALLS**  
 Catchment for Work No. 6E  
 Catchment for Work No. 8F



Client: **national highways**

Project: **LOWER THAMES CROSSING**

Status	DCO Application	Original Size	A1	Revision	P01
Application Document Number	TR010032/APP/2.16	Scale	1:2500		
Drawing title	<b>DRAINAGE PLANS REGULATION 5(2)(o) SHEET 28</b>				
Drawing Number	HE540039-CJV-BOP-SZZ_DN100000_-DR-CD-10025				



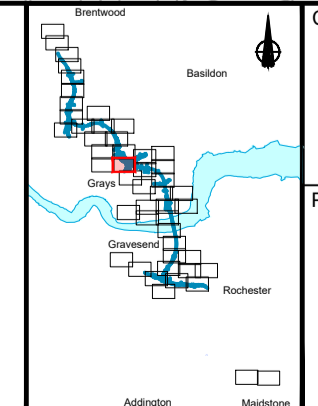
Contains Ordnance Survey data. © Crown copyright and database rights 2022. Ordnance Survey 10003569					
<b>NOTES:</b>					
1. The proposed works shown are illustrative only and will be subject to change as part of detailed design development. Any changes will be limited to being within the constraints included in the Development Consent Order (application document reference TR010032/APP/3.1).					
2. These plans should be read in conjunction with Schedule 1 (Authorised Development) of the Development Consent Order (application document reference TR010032/APP/3.1)					
3. Where proposed catchment areas boundaries overlap with each other or the Order Limits they are shown adjacent to each other or the Order Limit to provide greater visual clarity but these could extend to the boundary of other catchment areas or the Order Limits as well.					
P01	SB	19/10/2022	DCO Application	LY	BB ASB
Rev	Status	Rev. Date	Purpose of revision	Drawn	Chck'd/ Apprv'd

<b>BOUNDARIES</b>	
	Order Limits
	Local Authority boundary
	Existing watercourse

<b>PROPOSED DRAINAGE</b>	
	Watercourse diversion
	Infiltration basin, attenuation pond, infiltration pond
	Swale

	Ditch
	Culvert or pipe
	P.S. Pumping station
	Containment for contaminated water from tunnel low point sump


<b>CATCHMENT AREAS AND OUTFALLS</b>	
	Catchment for Work No. 8F
	Catchment for Work No. 8E
	Catchment for Work No. 70
	Outfall to Work No. 70
	Outfall to Swale 1
	Catchment for Swale 1
	Outfall to Swale 2
	Catchment for Swale 2
	Outfall to Swale 3
	Catchment for Swale 3



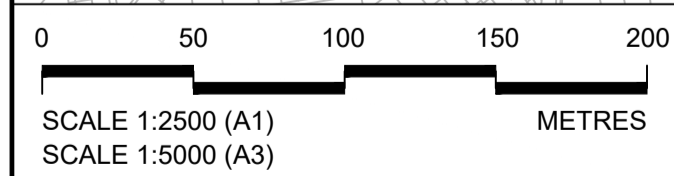
Client: **national highways**

Project: **LOWER THAMES CROSSING**

Status	DCO Application	Original Size	Revision
Application Document Number	TR010032/APP/2.16	A1	P01
Drawing title	<b>DRAINAGE PLANS REGULATION 5(2)(o) SHEET 29</b>		
Drawing Number	HE540039-CJV-BOP-SZZ_DN100000_-DR-CD-10026		
Scale		1:2500	



**NO DESIGN INFORMATION ON THIS SHEET  
FOR DRAINAGE PLANS**



Contains Ordnance Survey data. © Crown copyright and database rights 2022. Ordnance Survey 100035649

**NOTES:**

1. The proposed works shown are illustrative only and will be subject to change as part of detailed design development. Any changes will be limited to being within the constraints included in the Development Consent Order (application document reference TR010032/APP/3.1).
2. These plans should be read in conjunction with Schedule 1 (Authorised Development) of the Development Consent Order (application document reference TR010032/APP/3.1)
3. Where proposed catchment areas boundaries overlap with each other or the Order Limits they are shown adjacent to each other or the Order Limit to provide greater visual clarity but these could extend to the boundary of other catchment areas or the Order Limits as well.

**LEGEND:**

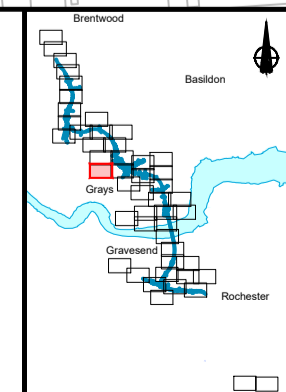
**BOUNDARIES**

- Order Limits
- Local Authority boundary
- Existing watercourse

**PROPOSED DRAINAGE**

- Watercourse diversion
- Infiltration basin, attenuation pond, infiltration pond
- Swale
- Ditch
- Culvert or pipe
- P.S. Pumping station
- Containment for contaminated water from tunnel low point sump

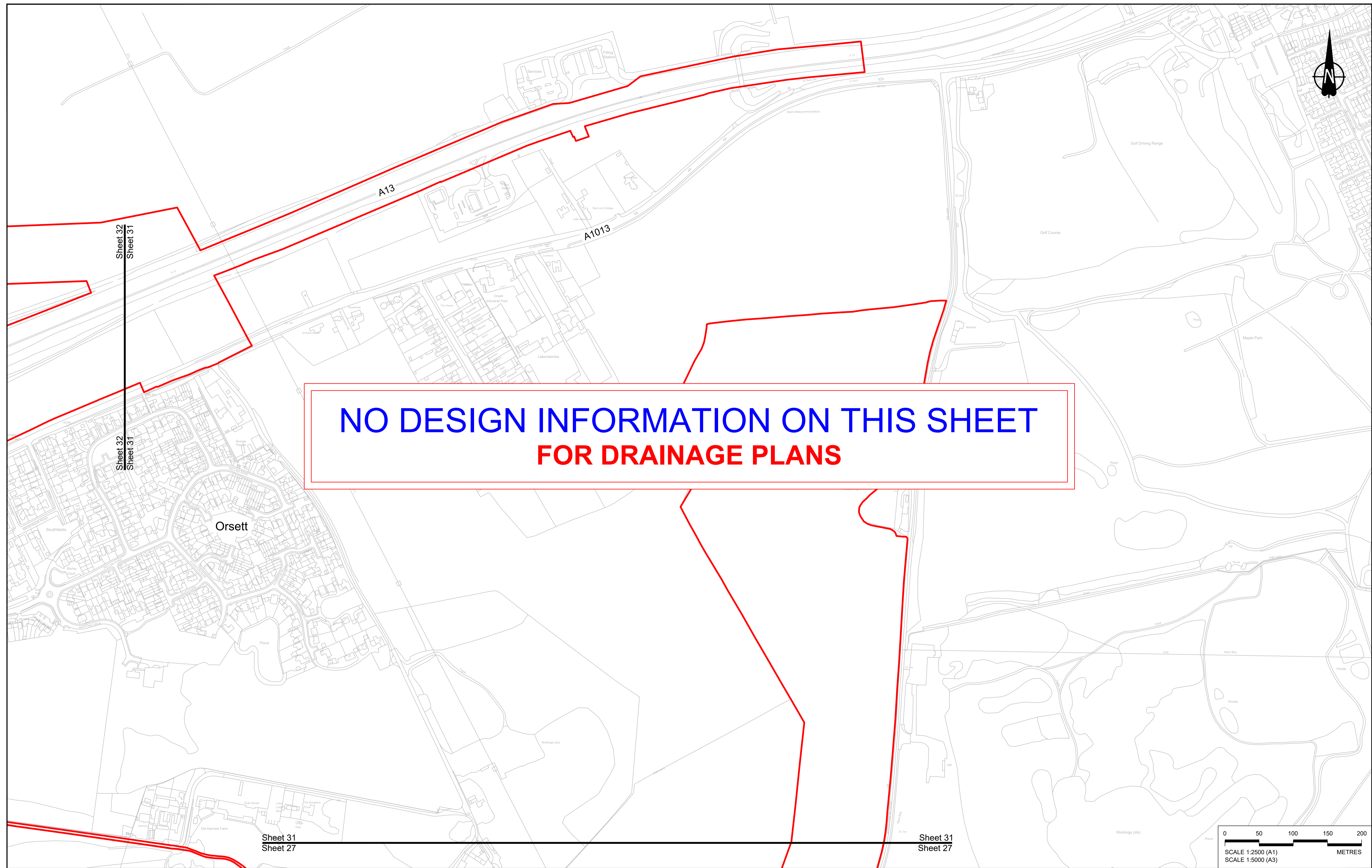
P01	SB	19/10/2022	DCO Application	LY	BB	ASB
Rev	Status	Rev. Date	Purpose of revision	Drawn	Chck'd	Apprv'd



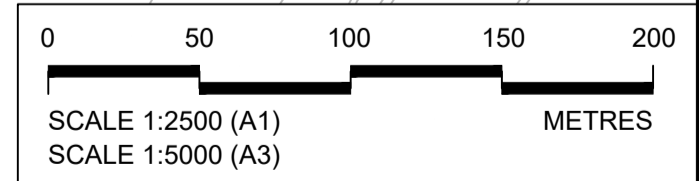
Client: **national highways**

Project: **LOWER THAMES CROSSING**

Status	DCO Application	Original Size	Revision
Application Document Number	TR010032/APP/2.16	A1	P01
Drawing title	DRAINAGE PLANS REGULATION 5(2)(o) SHEET 30		
Drawing Number	HE540039-CJV-BOP-SZZ_DN100000_-DR-CD-10027		



**NO DESIGN INFORMATION ON THIS SHEET  
FOR DRAINAGE PLANS**



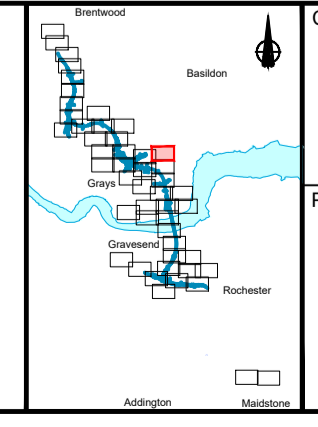
Contains Ordnance Survey data. © Crown copyright and database rights 2022. Ordnance Survey 100039649						
P01	SB	19/10/2022	DCO Application	LY	BB	ASB
Rev	Status	Rev. Date	Purpose of revision	Drawn	Chck'd	Apprv'd

**NOTES:**

- The proposed works shown are illustrative only and will be subject to change as part of detailed design development. Any changes will be limited to being within the constraints included in the Development Consent Order (application document reference TR010032/APP/3.1).
- These plans should be read in conjunction with Schedule 1 (Authorised Development) of the Development Consent Order (application document reference TR010032/APP/3.1)
- Where proposed catchment areas boundaries overlap with each other or the Order Limits they are shown adjacent to each other or the Order Limit to provide greater visual clarity but these could extend to the boundary of other catchment areas or the Order Limits as well.

**LEGEND:**

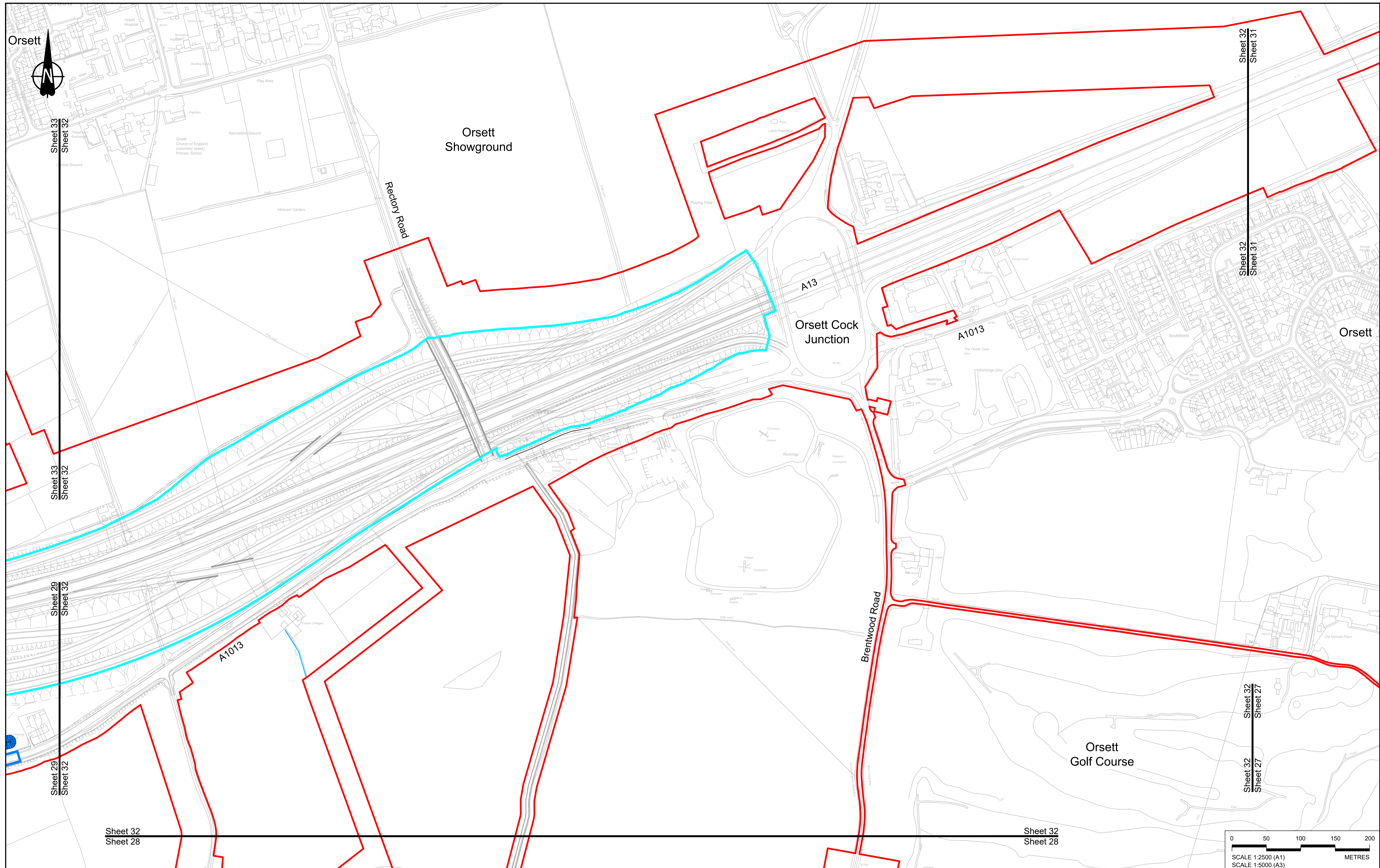
<b>BOUNDARIES</b>	<b>PROPOSED DRAINAGE</b>	
Order Limits	Watercourse diversion	Ditch
Local Authority boundary	Infiltration basin, attenuation pond, infiltration pond	Culvert or pipe
Existing watercourse	Swale	P.S. Pumping station
		Containment for contaminated water from tunnel low point sump



**national highways**

Project: **LOWER THAMES CROSSING**

Status	DCO Application	Original Size	Revision
Application Document Number	TR010032/APP/2.16	A1	P01
Drawing title	<b>DRAINAGE PLANS REGULATION 5(2)(o) SHEET 31</b>		
Drawing Number	HE540039-CJV-BOP-SZZ_DN100000_-DR-CD-10028		
		Scale	1:2500



Contains Ordnance Survey data. © Crown copyright and database rights 2022. Ordnance Survey 100039649						
P01	SB	19/10/2022	DCO Application	LY	BB	ASB
Rev	Status	Rev. Date	Purpose of revision	Drawn	Chck'd	Apprv'd

**NOTES:**

- The proposed works shown are illustrative only and will be subject to change as part of detailed design development. Any changes will be limited to being within the constraints included in the Development Consent Order (application document reference TR010032/APP/3.1).
- These plans should be read in conjunction with Schedule 1 (Authorised Development) of the Development Consent Order (application document reference TR010032/APP/3.1).
- Where proposed catchment areas boundaries overlap with each other or the Order Limits they are shown adjacent to each other or the Order Limit to provide greater visual clarity but these could extend to the boundary of other catchment areas or the Order Limits as well.

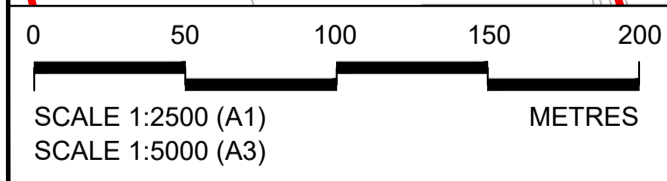
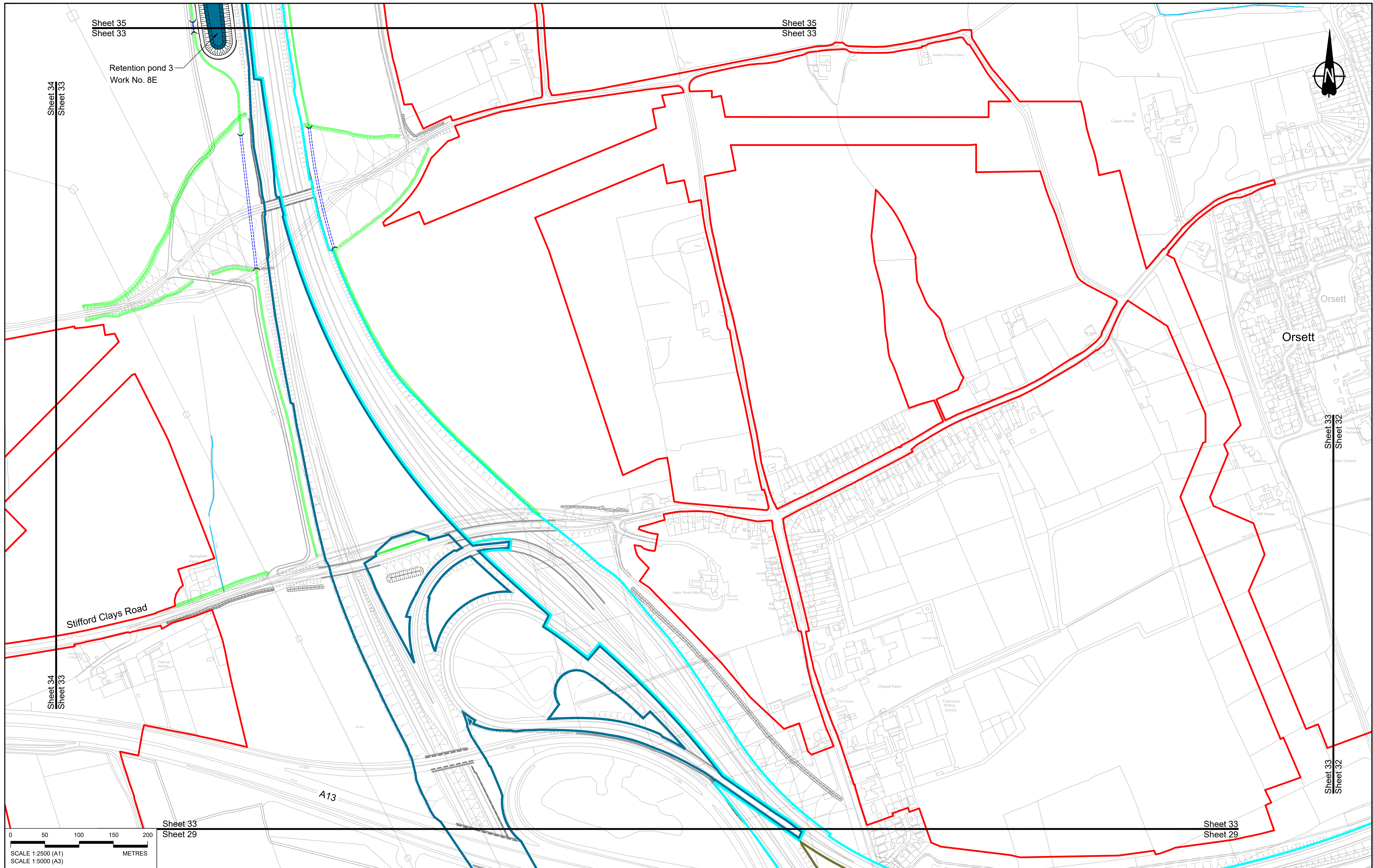
**LEGEND:**

<b>BOUNDARIES</b>	<b>PROPOSED DRAINAGE</b>	<b>CATCHMENT AREAS AND OUTFALLS</b>
— Order Limits	--- Watercourse diversion	— Catchment for Work No. 8F
- - - Local Authority boundary	— Infiltration basin, attenuation pond, infiltration pond	— Ditch
— Existing watercourse	— Swale	— Culvert or pipe
		— P.S. Pumping station
		— Containment for contaminated water from tunnel low point sump

Client: **national highways**

Project: **LOWER THAMES CROSSING**

Status	DCO Application	Original Size	Revision
Application Document Number	TR010032/APP/2.16	A1	P01
Drawing title	DRAINAGE PLANS REGULATION 5(2)(o) SHEET 32		
Drawing Number	HE540039-CJV-BOP-SZZ_DN100000_-DR-CD-10029		
		Scale	1:2500



Rev	Status	Rev. Date	Purpose of revision	Drawn	Check'd	Apprv'd
P01	S8	19/10/2022	DCO Application	LY	BB	ASB

**NOTES:**

- The proposed works shown are illustrative only and will be subject to change as part of detailed design development. Any changes will be limited to being within the constraints included in the Development Consent Order (application document reference TR010032/APP/3.1).
- These plans should be read in conjunction with Schedule 1 (Authorised Development) of the Development Consent Order (application document reference TR010032/APP/3.1).
- Where proposed catchment areas boundaries overlap with each other or the Order Limits they are shown adjacent to each other or the Order Limit to provide greater visual clarity but these could extend to the boundary of other catchment areas or the Order Limits as well.

**LEGEND:**

**BOUNDARIES**

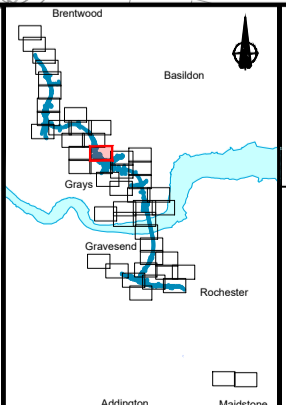
- Order Limits
- Local Authority boundary
- Existing watercourse

**PROPOSED DRAINAGE**

- Watercourse diversion
- Infiltration basin, attenuation pond, infiltration pond
- Swale
- Ditch
- Culvert or pipe
- P.S. Pumping station
- Containment for contaminated water from tunnel low point sump

**CATCHMENT AREAS AND OUTFALLS**

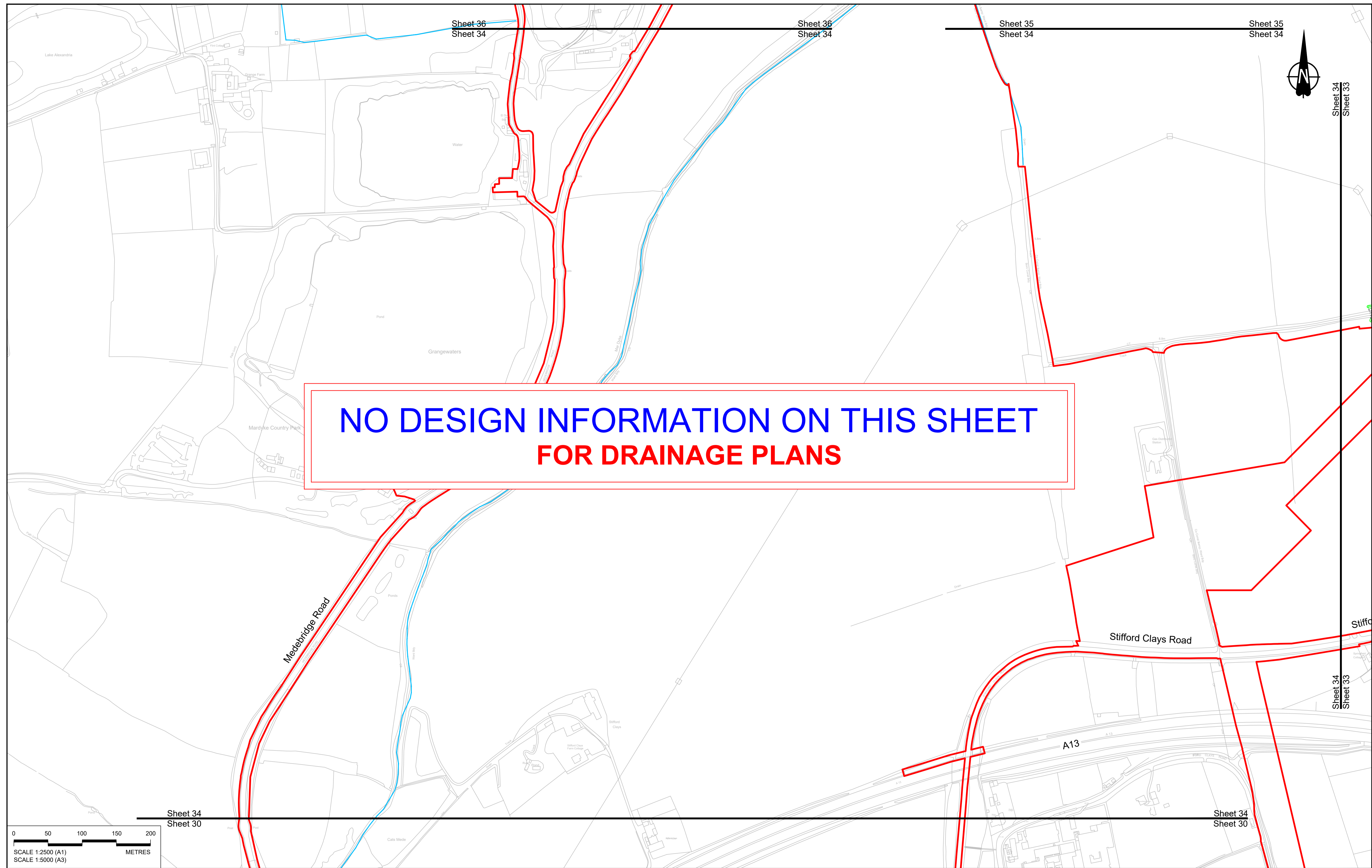
- Catchment for Work No. 8F
- Catchment for Work No. 8E



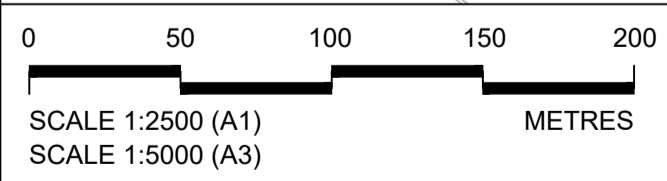
**national highways**

**LOWER THAMES CROSSING**

Status	DCO Application	Original Size	A1	Revision	P01
Application Document Number	TR010032/APP/2.16	Scale	1:2500		
Drawing title	<b>DRAINAGE PLANS REGULATION 5(2)(o) SHEET 33</b>				
Drawing Number	HE540039-CJV-BOP-SZZ_DN100000_-DR-CD-10030				



**NO DESIGN INFORMATION ON THIS SHEET  
FOR DRAINAGE PLANS**

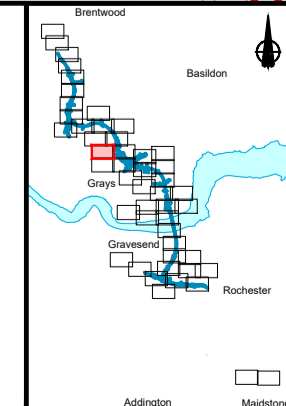


Contains Ordnance Survey data. © Crown copyright and database rights 2022. Ordnance Survey 100039649						
P01	SB	19/10/2022	DCO Application	LY	BB	ASB
Rev	Status	Rev. Date	Purpose of revision	Drawn	Chck'd	Apprv'd

**NOTES:**

- The proposed works shown are illustrative only and will be subject to change as part of detailed design development. Any changes will be limited to being within the constraints included in the Development Consent Order (application document reference TR010032/APP/3.1).
- These plans should be read in conjunction with Schedule 1 (Authorised Development) of the Development Consent Order (application document reference TR010032/APP/3.1).
- Where proposed catchment areas boundaries overlap with each other or the Order Limits they are shown adjacent to each other or the Order Limit to provide greater visual clarity but these could extend to the boundary of other catchment areas or the Order Limits as well.

<b>LEGEND:</b>		
<b>BOUNDARIES</b>		
	Order Limits	
	Local Authority boundary	
	Existing watercourse	
<b>PROPOSED DRAINAGE</b>		
	Watercourse diversion	
	Infiltration basin, attenuation pond, infiltration pond	
	Swale	
	Ditch	
	Culvert or pipe	
	P.s.	Pumping station
	Containment for contaminated water from tunnel low point sump	

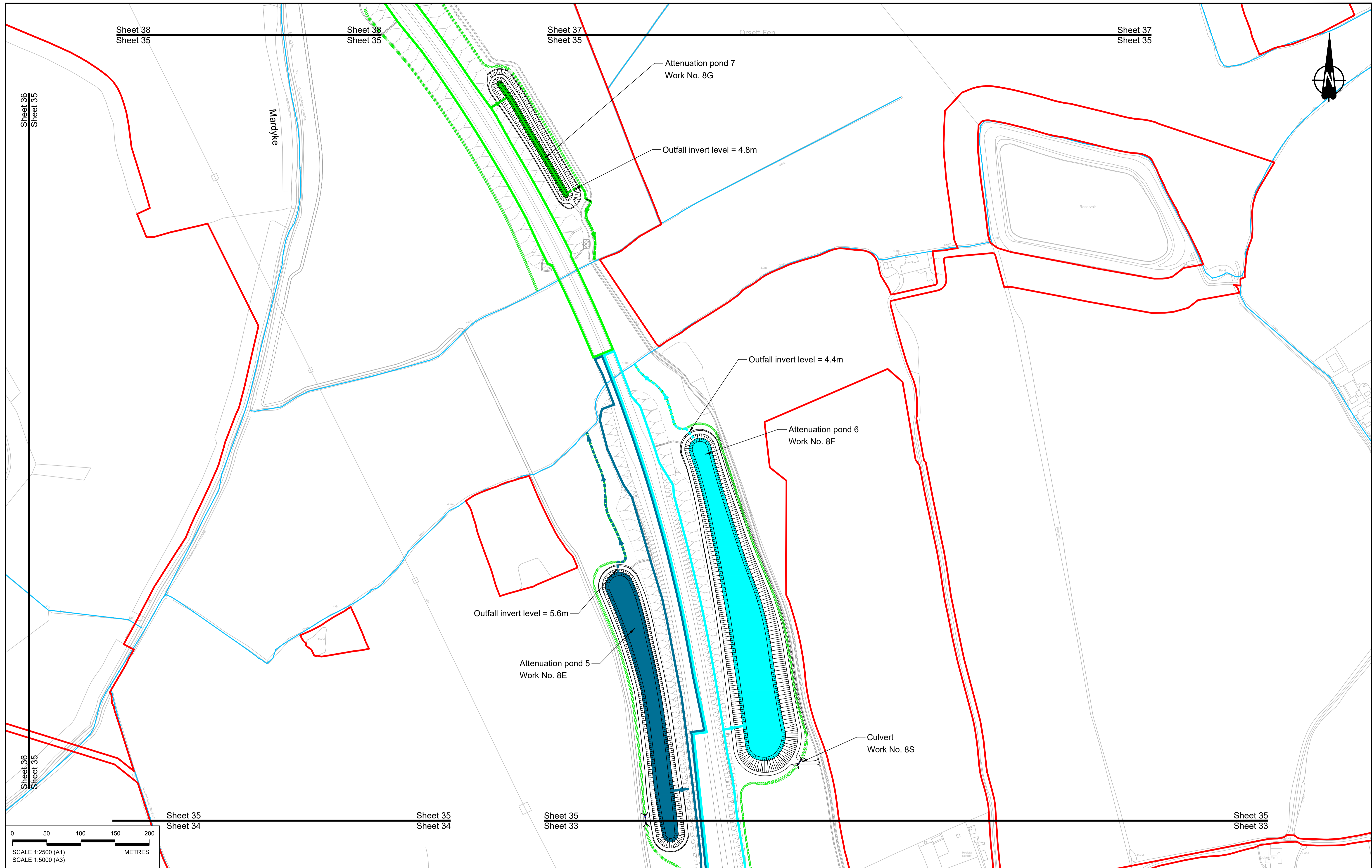


Client: national highways

Project: **LOWER THAMES CROSSING**

Status	DCO Application	Original Size	Revision
Application Document Number	TR010032/APP/2.16	A1	P01
Drawing title	<b>DRAINAGE PLANS REGULATION 5(2)(o) SHEET 34</b>		
Drawing Number	HE540039-CJV-BOP-SZZ_DN100000_-DR-CD-10031		
	Scale	1:2500	





Sheet 38  
Sheet 35


Sheet 36  
Sheet 35

Sheet 37  
Sheet 35

Sheet 37  
Sheet 35

Sheet 36  
Sheet 35

Mardyke

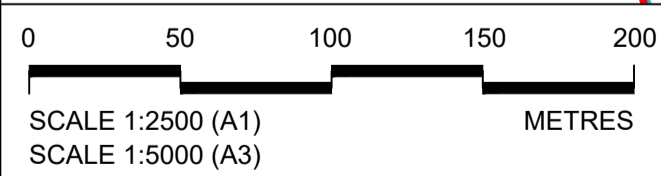


Sheet 35  
Sheet 34

Sheet 35  
Sheet 34

Sheet 35  
Sheet 33

Sheet 35  
Sheet 33



Contains Ordnance Survey data. © Crown copyright and database rights 2022. Ordnance Survey 10003549					
P01	SB	19/10/2022	DCO Application	LY	BB ASB
Rev	Status	Rev. Date	Purpose of revision	Drawn	Chck'd/ Apprv'd

**NOTES:**  
 1. The proposed works shown are illustrative only and will be subject to change as part of detailed design development. Any changes will be limited to being within the constraints included in the Development Consent Order (application document reference TR010032/APP/3.1).  
 2. These plans should be read in conjunction with Schedule 1 (Authorised Development) of the Development Consent Order (application document reference TR010032/APP/3.1).  
 3. Where proposed catchment areas boundaries overlap with each other or the Order Limits they are shown adjacent to each other or the Order Limit to provide greater visual clarity but these could extend to the boundary of other catchment areas or the Order Limits as well.

**LEGEND:**

**BOUNDARIES**

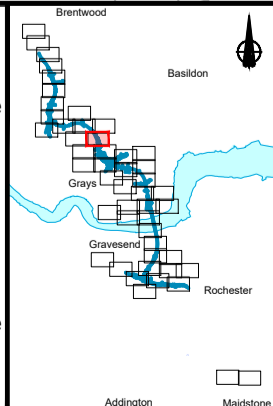
- Order Limits
- - - Local Authority boundary
- Existing watercourse

**PROPOSED DRAINAGE**

- - - Watercourse diversion
- Infiltration basin, attenuation pond, infiltration pond
- Swale
- Ditch
- Culvert or pipe
- P.S. Pumping station
- Containment for contaminated water from tunnel low point sump

**CATCHMENT AREAS AND OUTFALLS**

- Catchment for Work No. 8F
- - - Outfall to Work No. 8F
- - - Discharge to existing drainage network or watercourse for Work No. 8F
- Catchment for Work No. 8E
- - - Outfall to Work No. 8E
- - - Discharge to existing drainage network or watercourse for Work No. 8E
- Catchment for Work No. 8G
- - - Outfall to Work No. 8G
- - - Discharge to existing drainage network or watercourse for Work No. 8G



LOWER THAMES CROSSING

Status	DCO Application	Original Size	Revision
Application Document Number	TR010032/APP/2.16	A1	P01
Drawing title	DRAINAGE PLANS REGULATION 5(2)(o) SHEET 35		
Drawing Number	HE540039-CJV-BOP-SZZ_DN100000 -DR-CD-10032		
		Scale	1:2500

Sheet 39  
Sheet 36

Sheet 39  
Sheet 36

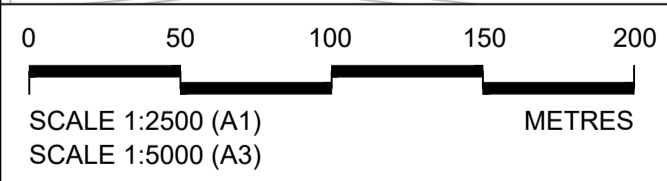
Sheet 38  
Sheet 36

Sheet 38  
Sheet 36

Sheet 36  
Sheet 35



**NO DESIGN INFORMATION ON THIS SHEET  
FOR DRAINAGE PLANS**



Contains Ordnance Survey data. © Crown copyright and database rights 2022. Ordnance Survey 100039649						
P01	SB	19/10/2022	DCO Application	LY	BB	ASB
Rev	Status	Rev. Date	Purpose of revision	Drawn	Check'd	Appr'd

**NOTES:**

- The proposed works shown are illustrative only and will be subject to change as part of detailed design development. Any changes will be limited to being within the constraints included in the Development Consent Order (application document reference TR010032/APP/3.1).
- These plans should be read in conjunction with Schedule 1 (Authorised Development) of the Development Consent Order (application document reference TR010032/APP/3.1).
- Where proposed catchment areas boundaries overlap with each other or the Order Limits they are shown adjacent to each other or the Order Limit to provide greater visual clarity but these could extend to the boundary of other catchment areas or the Order Limits as well.

**LEGEND:**

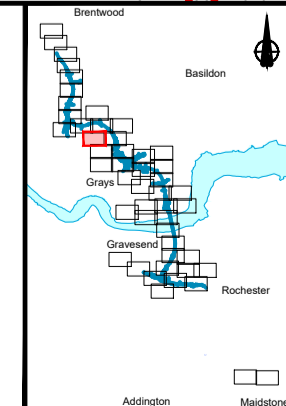
**BOUNDARIES**

- Order Limits
- Local Authority boundary
- Existing watercourse

**PROPOSED DRAINAGE**

- Watercourse diversion
- Infiltration basin, attenuation pond, infiltration pond
- Swale

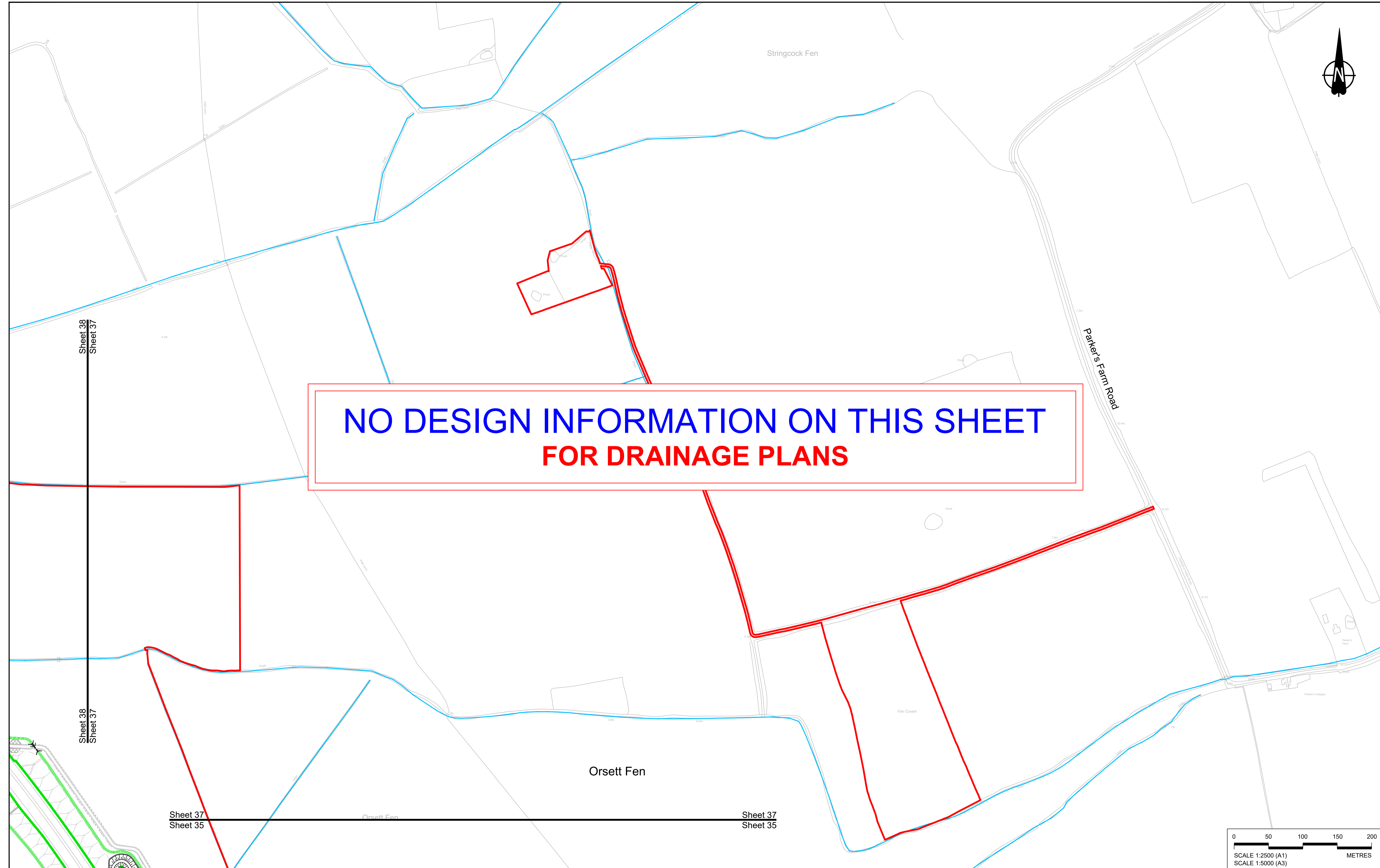
- Ditch
- Culvert or pipe
- P. S. Pumping station
- Containment for contaminated water from tunnel low point sump



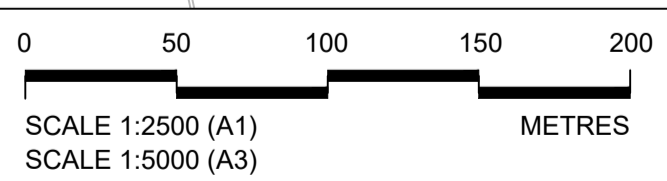
Client: **national highways**

Project: **LOWER THAMES CROSSING**

Status	DCO Application	Original Size	Revision
Application Document Number	TR010032/APP/2.16	A1	P01
Drawing title	DRAINAGE PLANS REGULATION 5(2)(o) SHEET 36		
Drawing Number	HE540039-CJV-BOP-SZZ_DN100000_-DR-CD-10033		
		Scale	1:2500



**NO DESIGN INFORMATION ON THIS SHEET  
FOR DRAINAGE PLANS**



Contains Ordnance Survey data. © Crown copyright and database rights 2022. Ordnance Survey 100030649


Rev	Status	Rev. Date	Purpose of revision	Drawn	Chk'd	Apprv'd
P01	S8	19/10/2022	DCO Application	LY	BB	ASB

**NOTES:**

- The proposed works shown are illustrative only and will be subject to change as part of detailed design development. Any changes will be limited to being within the constraints included in the Development Consent Order (application document reference TR010032/APP/3.1).
- These plans should be read in conjunction with Schedule 1 (Authorised Development) of the Development Consent Order (application document reference TR010032/APP/3.1).
- Where proposed catchment areas boundaries overlap with each other or the Order Limits they are shown adjacent to each other or the Order Limit to provide greater visual clarity but these could extend to the boundary of other catchment areas or the Order Limits as well.

**LEGEND:**

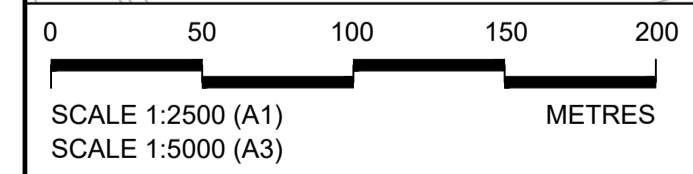
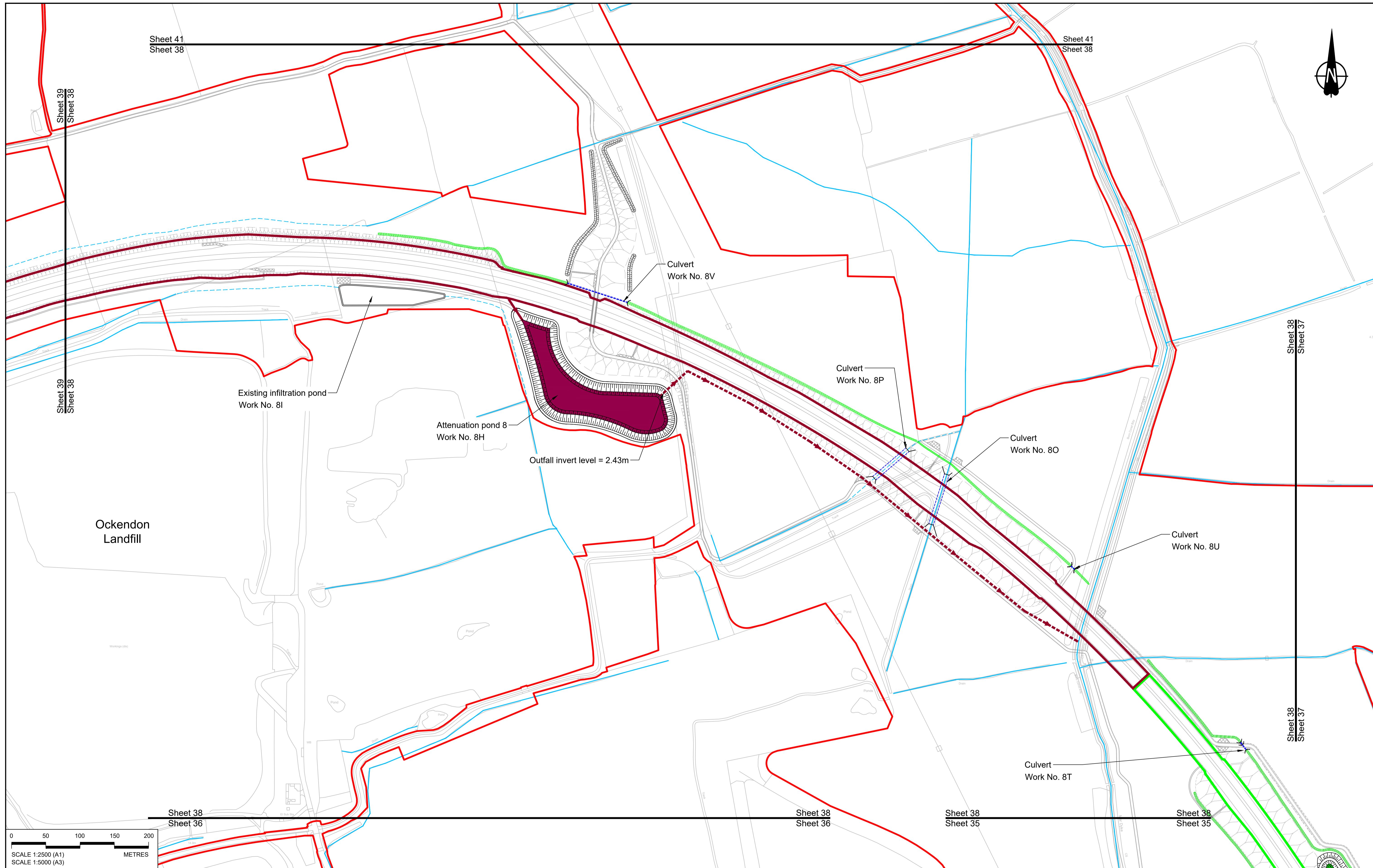
<b>BOUNDARIES</b>	<b>PROPOSED DRAINAGE</b>	<b>OTHER</b>
— Order Limits	--- Watercourse diversion	— Ditch
- - - Local Authority boundary	--- Infiltration basin, attenuation pond, infiltration pond	--- Culvert or pipe
— Existing watercourse	--- Swale	■ P.S. Pumping station
		■ Containment for contaminated water from tunnel low point sump



Client: **national highways**

Project: **LOWER THAMES CROSSING**

Status	DCO Application	Original Size	A1	Revision	P01
Application Document Number	TR010032/APP/2.16	Scale	1:2500		
Drawing title	<b>DRAINAGE PLANS REGULATION 5(2)(o) SHEET 37</b>				
Drawing Number	HE540039-CJV-BOP-SZZ_DN100000_-DR-CD-10034				



Contains Ordnance Survey data. © Crown copyright and database rights 2022. Ordnance Survey 100039649

**NOTES:**

1. The proposed works shown are illustrative only and will be subject to change as part of detailed design development. Any changes will be limited to being within the constraints included in the Development Consent Order (application document reference TR010032/APP/3.1).
2. These plans should be read in conjunction with Schedule 1 (Authorised Development) of the Development Consent Order (application document reference TR010032/APP/3.1).
3. Where proposed catchment areas boundaries overlap with each other or the Order Limits they are shown adjacent to each other or the Order Limit to provide greater visual clarity but these could extend to the boundary of other catchment areas or the Order Limits as well.

**LEGEND:**

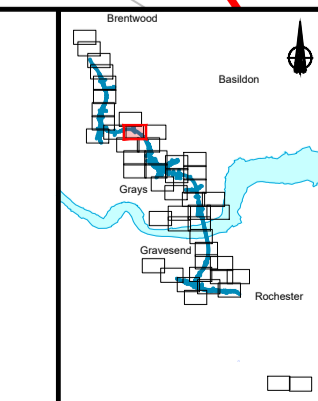
- BOUNDARIES**
- Order Limits
  - Local Authority boundary
  - Existing watercourse

- PROPOSED DRAINAGE**
- Watercourse diversion
  - Infiltration basin, attenuation pond, infiltration pond
  - Swale

- Ditch
- Culvert or pipe
- P.S. Pumping station
- Containment for contaminated water from tunnel low point sump

- CATCHMENT AREAS AND OUTFALLS**
- Catchment for Work No. 8G
  - Catchment for Work No. 8H
  - Outfall to Work No. 8H
  - Discharge to existing drainage network or watercourse for Work No. 8H

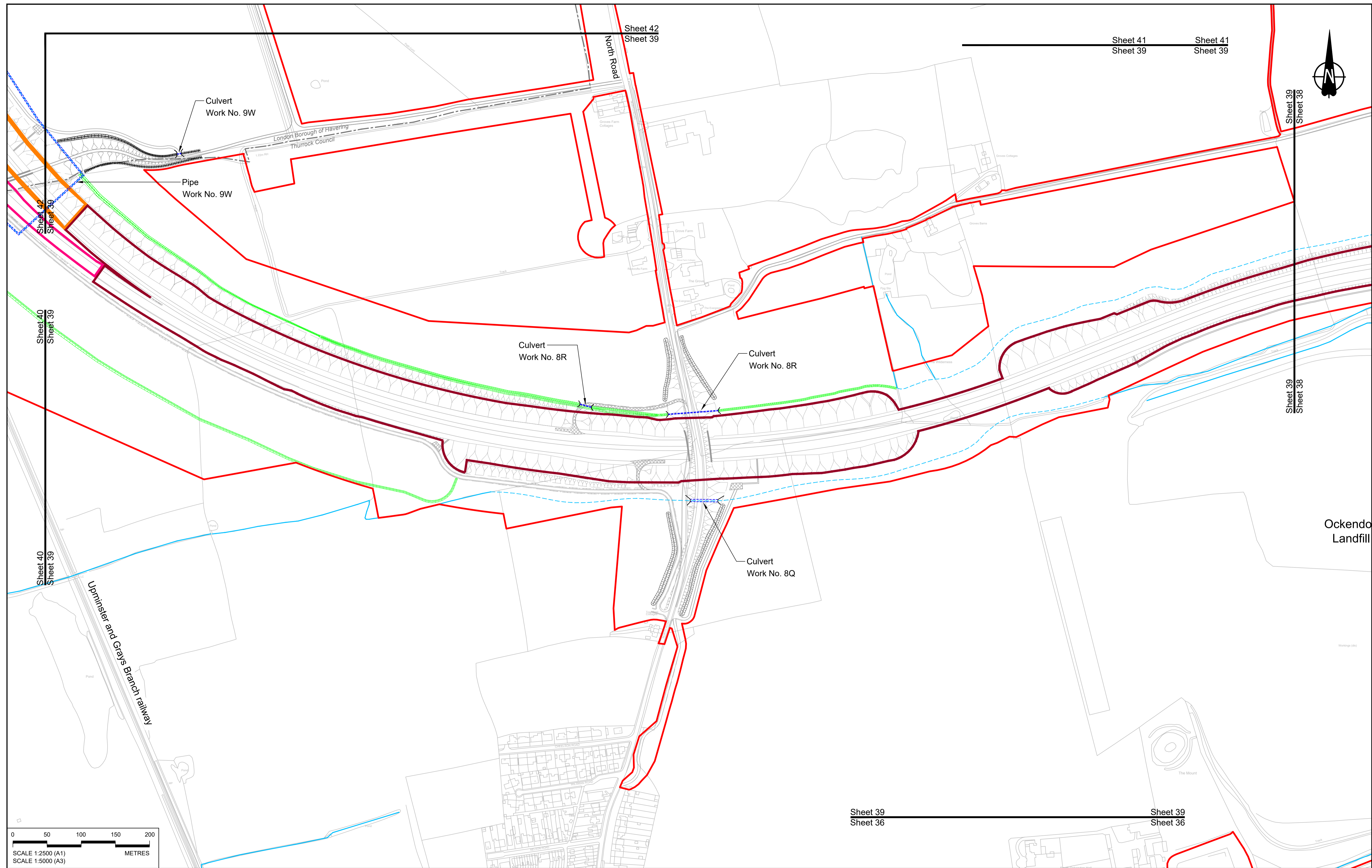
P01	SB	19/10/2022	DCO Application	LY	BB	ASB
Rev	Status	Rev. Date	Purpose of revision	Drawn	Chck'd	Apprv'd



Client: **national highways**

Project: **LOWER THAMES CROSSING**

Status	DCO Application	Original Size	Revision
Application Document Number	TR010032/APP/2.16	A1	P01
Drawing title	DRAINAGE PLANS REGULATION 5(2)(o) SHEET 38		
Drawing Number	HE540039-CJV-BOP-SZZ_DN100000 -DR-CD-10035		
		Scale	1:2500



Contains Ordnance Survey data. © Crown copyright and database rights 2022. Ordnance Survey 100039649

P01	SB	19/10/2022	DCO Application	LY	BB	ASB
Rev	Status	Rev. Date	Purpose of revision	Drawn	Chck'd	Apprv'd

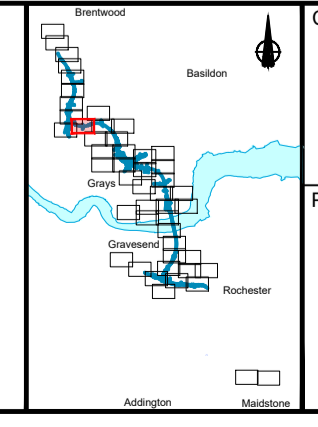
**NOTES:**

1. The proposed works shown are illustrative only and will be subject to change as part of detailed design development. Any changes will be limited to being within the constraints included in the Development Consent Order (application document reference TR010032/APP/3.1).
2. These plans should be read in conjunction with Schedule 1 (Authorised Development) of the Development Consent Order (application document reference TR010032/APP/3.1).
3. Where proposed catchment areas boundaries overlap with each other or the Order Limits they are shown adjacent to each other or the Order Limit to provide greater visual clarity but these could extend to the boundary of other catchment areas or the Order Limits as well.

**LEGEND:**

BOUNDARIES		PROPOSED DRAINAGE		CATCHMENT AREAS AND OUTFALLS	
	Order Limits		Watercourse diversion		Catchment for Work No. 8H
	Local Authority boundary		Infiltration basin, attenuation pond, infiltration pond		Catchment for Work No. 9Q
	Existing watercourse		Swale		Catchment for Work No. 9R

	Ditch
	Culvert or pipe
	Pumping station
	Containment for contaminated water from tunnel low point sump



Client: **national highways**

Project: **LOWER THAMES CROSSING**

Status	DCO Application	Original Size	Revision
Application Document Number	TR010032/APP/2.16	A1	P01
Drawing title	DRAINAGE PLANS REGULATION 5(2)(o) SHEET 39		
Drawing Number	HE540039-CJV-BOP-SZZ_DN100000 -DR-CD-10036		
		Scale	1:2500

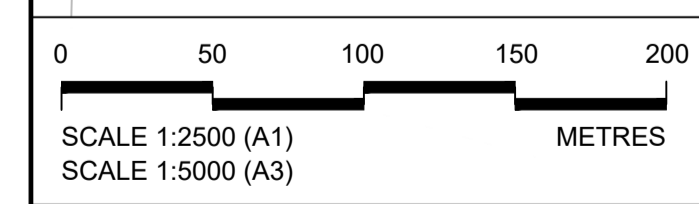
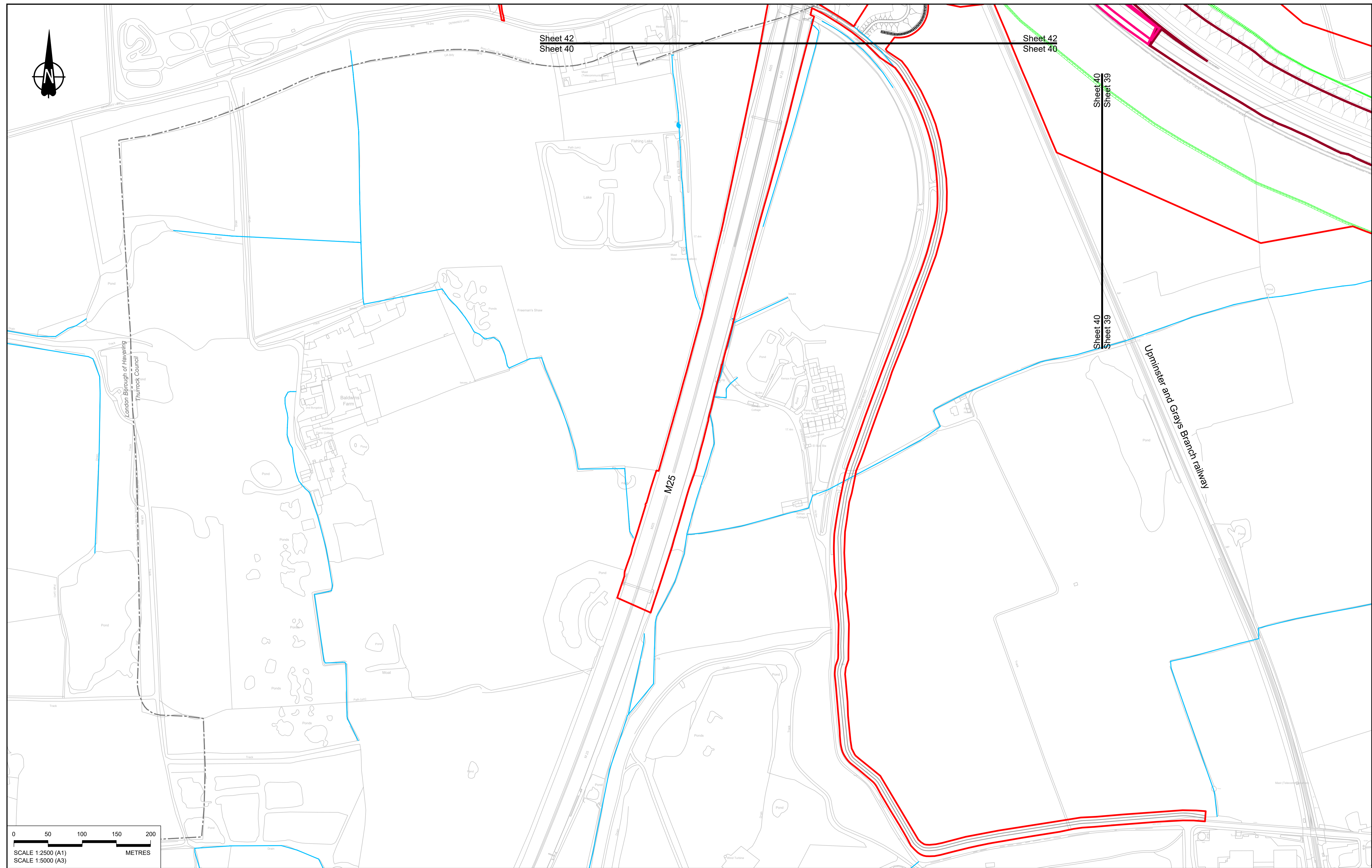


Sheet 42  
Sheet 40

Sheet 42  
Sheet 40

Sheet 40  
Sheet 39

Sheet 40  
Sheet 39



Contains Ordnance Survey data. © Crown copyright and database rights 2022. Ordnance Survey 100035649

P01	SB	19/10/2022	DCO Application	LY	BB	ASB
Rev	Status	Rev. Date	Purpose of revision	Drawn	Chck'd	Apprv'd

**NOTES:**

1. The proposed works shown are illustrative only and will be subject to change as part of detailed design development. Any changes will be limited to being within the constraints included in the Development Consent Order (application document reference TR010032/APP/3.1).
2. These plans should be read in conjunction with Schedule 1 (Authorised Development) of the Development Consent Order (application document reference TR010032/APP/3.1).
3. Where proposed catchment areas boundaries overlap with each other or the Order Limits they are shown adjacent to each other or the Order Limit to provide greater visual clarity but these could extend to the boundary of other catchment areas or the Order Limits as well.

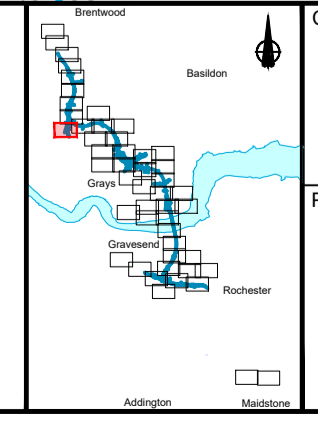
**LEGEND:**

**BOUNDARIES**

- Order Limits
- Local Authority boundary
- Existing watercourse

**PROPOSED DRAINAGE**

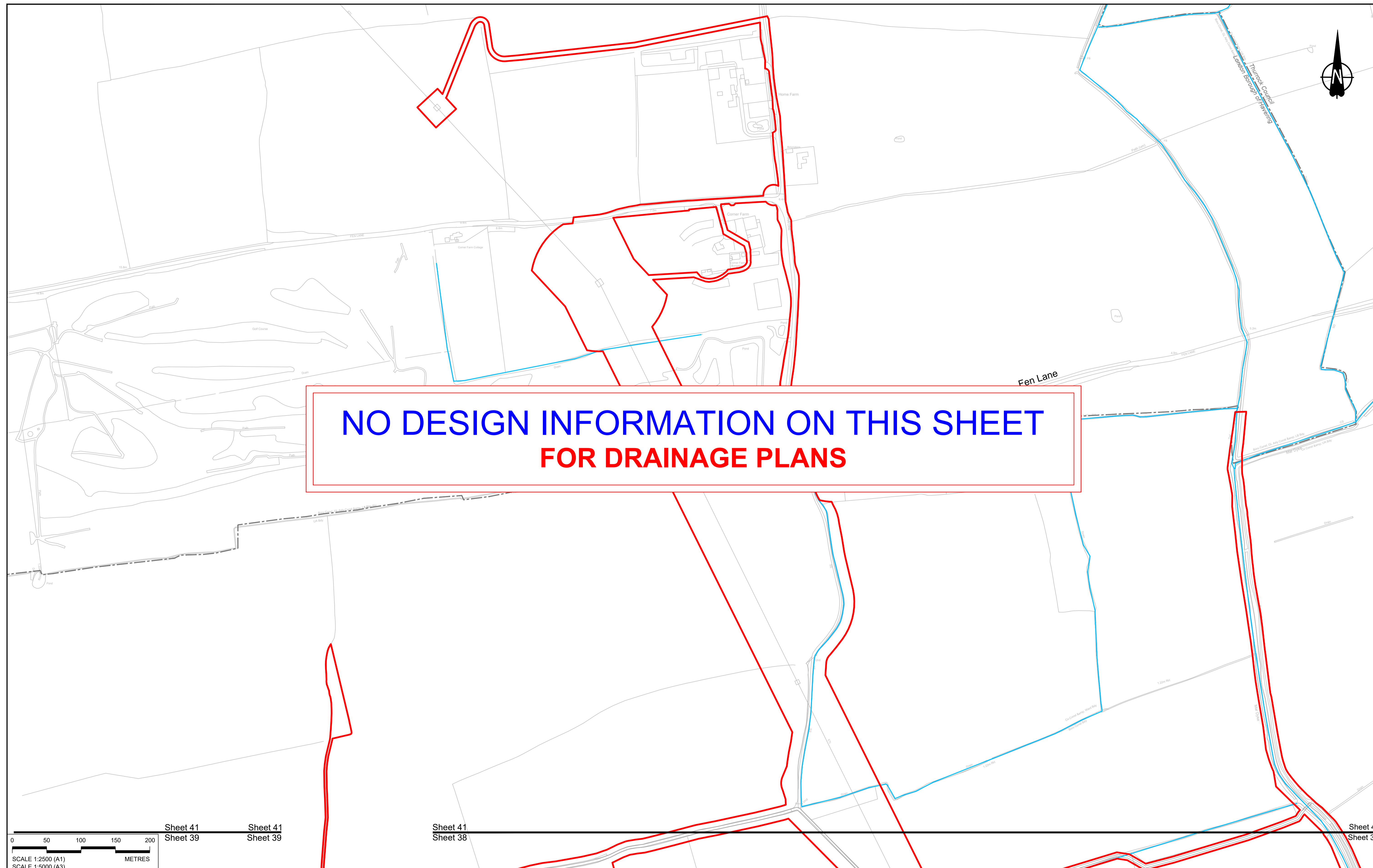
- Watercourse diversion
- Infiltration basin, attenuation pond, infiltration pond
- Swale
- Ditch
- Culvert or pipe
- P.S. Pumping station
- Containment for contaminated water from tunnel low point sump



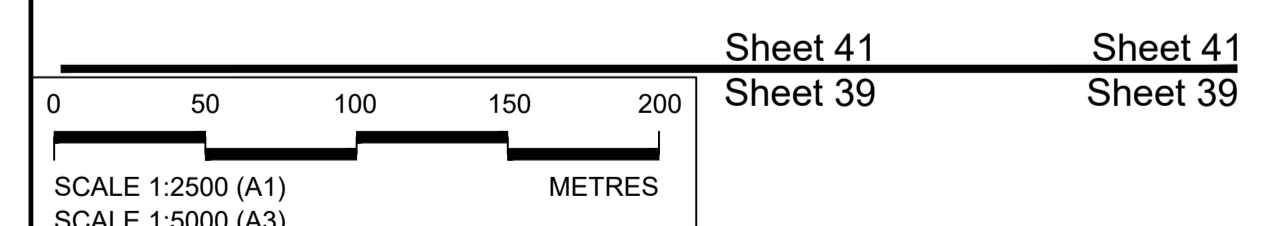
Client: **national highways**

Project: **LOWER THAMES CROSSING**

Status	DCO Application	Original Size	A1	Revision	P01
Application Document Number	TR010032/APP/2.16	Scale	1:2500		
Drawing title	<b>DRAINAGE PLANS REGULATION 5(2)(o) SHEET 40</b>				
Drawing Number	HE540039-CJV-BOP-SZZ_DN100000 -DR-CD-10037				



**NO DESIGN INFORMATION ON THIS SHEET  
FOR DRAINAGE PLANS**

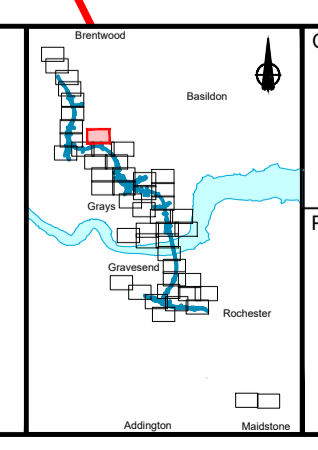


Contains Ordnance Survey data. © Crown copyright and database rights 2022. Ordnance Survey 100039649						
P01	SB	19/10/2022	DCO Application	LY	BB	ASB
Rev	Status	Rev. Date	Purpose of revision	Drawn	Chck'd	Apprv'd

**NOTES:**

- The proposed works shown are illustrative only and will be subject to change as part of detailed design development. Any changes will be limited to being within the constraints included in the Development Consent Order (application document reference TR010032/APP/3.1).
- These plans should be read in conjunction with Schedule 1 (Authorised Development) of the Development Consent Order (application document reference TR010032/APP/3.1).
- Where proposed catchment areas boundaries overlap with each other or the Order Limits they are shown adjacent to each other or the Order Limit to provide greater visual clarity but these could extend to the boundary of other catchment areas or the Order Limits as well.

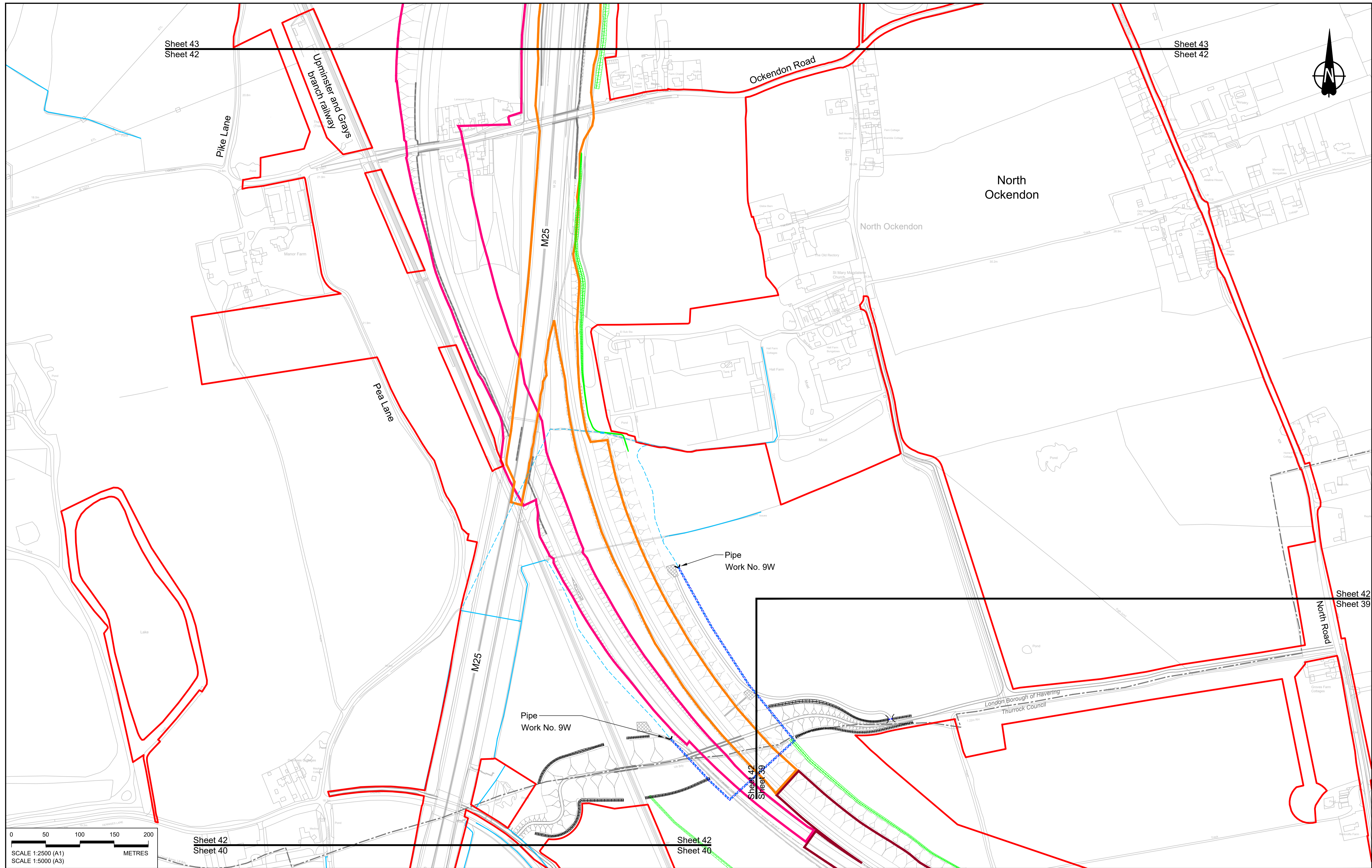
<b>LEGEND:</b>		
<b>BOUNDARIES</b>		
	Order Limits	
	Local Authority boundary	
	Existing watercourse	
<b>PROPOSED DRAINAGE</b>		
	Watercourse diversion	
	Infiltration basin, attenuation pond, infiltration pond	
	Swale	
	Ditch	
	Culvert or pipe	
	P.s.	Pumping station
	Containment for contaminated water from tunnel low point sump	



Client: **national highways**

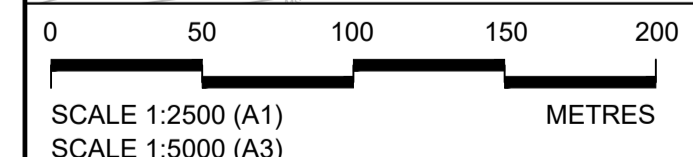
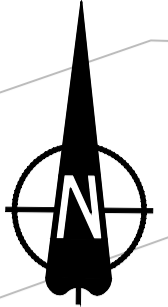
Project: **LOWER THAMES CROSSING**

Status	DCO Application	Original Size	Revision
Application Document Number	TR010032/APP/2.16	A1	P01
Drawing title	DRAINAGE PLANS REGULATION 5(2)(o) SHEET 41		
Drawing Number	HE540039-CJV-BOP-SZZ_DN100000_-DR-CD-10039		
		Scale	1:2500



Sheet 43  
Sheet 42

Sheet 43  
Sheet 42



Sheet 42  
Sheet 40

Sheet 42  
Sheet 40

Sheet 42  
Sheet 39

Contains Ordnance Survey data. © Crown copyright and database rights 2022. Ordnance Survey 100039649						
P01	SB	19/10/2022	DCO Application	LY	BB	ASB
Rev	Status	Rev. Date	Purpose of revision	Drawn	Check'd	Apprv'd

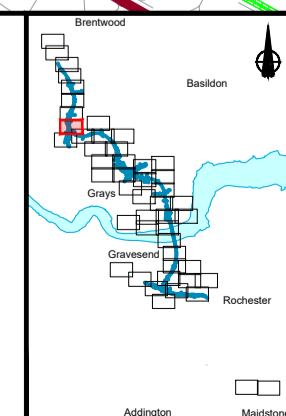
**NOTES:**  
 1. The proposed works shown are illustrative only and will be subject to change as part of detailed design development. Any changes will be limited to being within the constraints included in the Development Consent Order (application document reference TR010032/APP/3.1).  
 2. These plans should be read in conjunction with Schedule 1 (Authorised Development) of the Development Consent Order (application document reference TR010032/APP/3.1).  
 3. Where proposed catchment areas boundaries overlap with each other or the Order Limits they are shown adjacent to each other or the Order Limit to provide greater visual clarity but these could extend to the boundary of other catchment areas or the Order Limits as well.

**LEGEND:**  
**BOUNDARIES**  
 - - - Order Limits  
 - - - Local Authority boundary  
 - - - Existing watercourse

**PROPOSED DRAINAGE**  
 - - - Watercourse diversion  
 [Symbol] Infiltration basin, attenuation pond, infiltration pond  
 [Symbol] Swale

[Symbol] Ditch  
 [Symbol] Culvert or pipe  
 [Symbol] P.S. Pumping station  
 [Symbol] Containment for contaminated water from tunnel low point sump

**CATCHMENT AREAS AND OUTFALLS**  
 [Symbol] Catchment for Work No. 9Q  
 [Symbol] Catchment for Work No. 9R

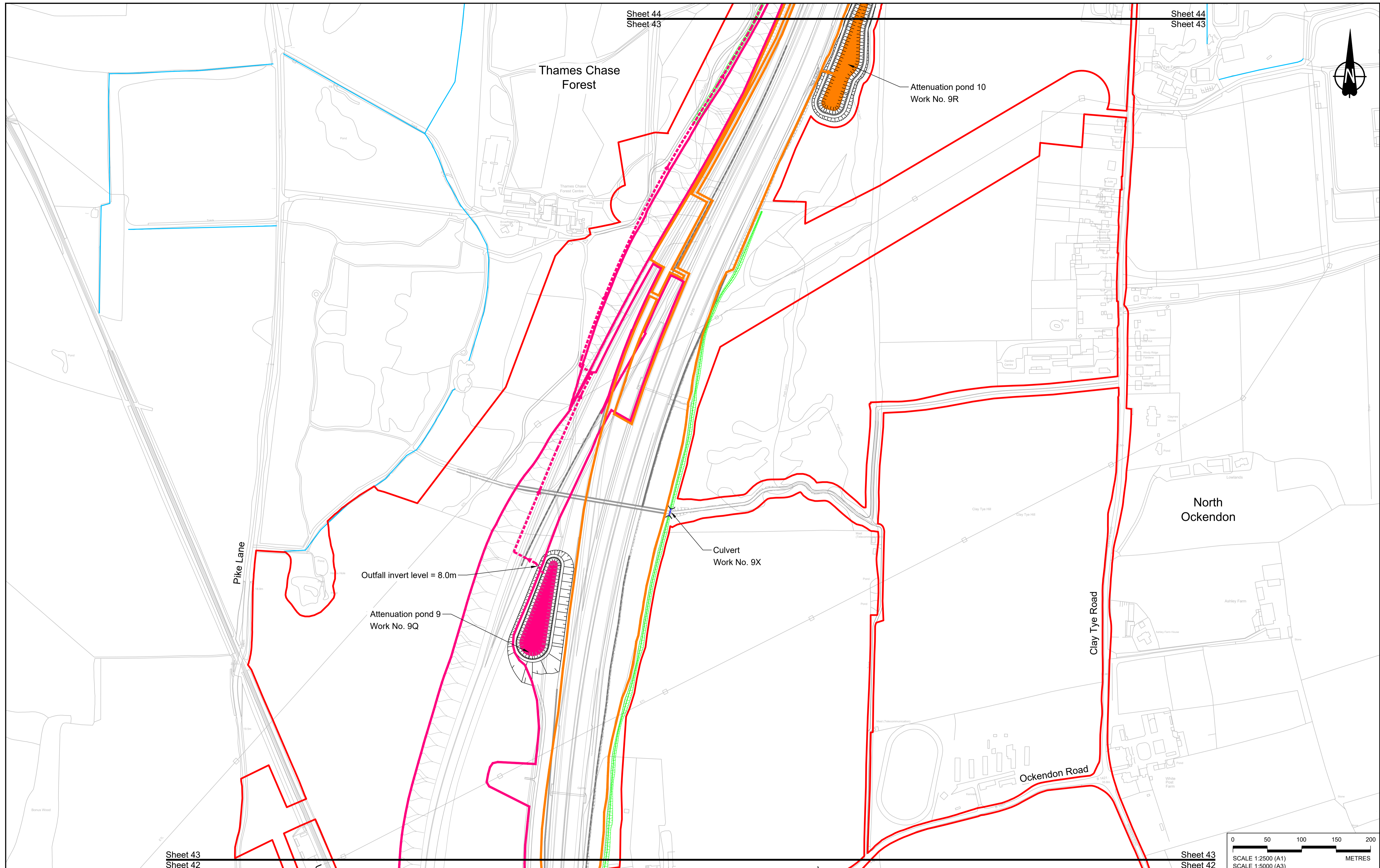


Client: **national highways**

Project: **LOWER THAMES CROSSING**

Status	DCO Application	Original Size	Revision
Application Document Number	TR010032/APP/2.16	A1	P01
Drawing title	DRAINAGE PLANS REGULATION 5(2)(o) SHEET 42		
Drawing Number	HE540039-CJV-BOP-SZZ_DN100000_-DR-CD-10040		
		Scale	1:2500





Sheet 44  
Sheet 43

Sheet 44  
Sheet 43

Thames Chase Forest

Attenuation pond 10  
Work No. 9R

Pike Lane

Outfall invert level = 8.0m

Attenuation pond 9  
Work No. 9Q

Culvert  
Work No. 9X

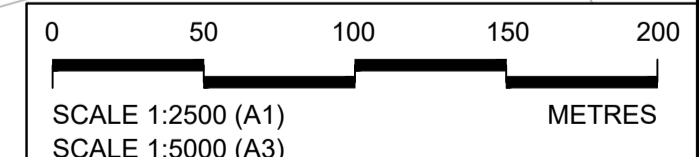
North Ockendon

Clay Tye Road

Ockendon Road

Sheet 43  
Sheet 42

Sheet 43  
Sheet 42



Contains Ordnance Survey data. © Crown copyright and database rights 2022. Ordnance Survey 100039649						
P01	SB	19/10/2022	DCO Application	LY	BB	ASB
Rev	Status	Rev. Date	Purpose of revision	Drawn	Chk'd	Appr'd

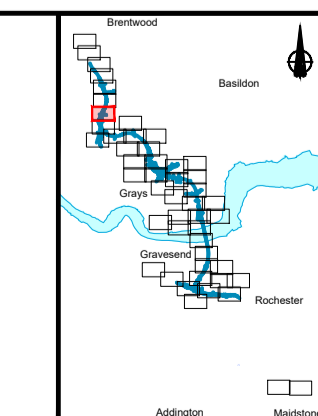
**NOTES:**  
 1. The proposed works shown are illustrative only and will be subject to change as part of detailed design development. Any changes will be limited to being within the constraints included in the Development Consent Order (application document reference TR010032/APP/3.1).  
 2. These plans should be read in conjunction with Schedule 1 (Authorised Development) of the Development Consent Order (application document reference TR010032/APP/3.1).  
 3. Where proposed catchment areas boundaries overlap with each other or the Order Limits they are shown adjacent to each other or the Order Limit to provide greater visual clarity but these could extend to the boundary of other catchment areas or the Order Limits as well.

**LEGEND:**  
**BOUNDARIES**  
 - - - Order Limits  
 - - - Local Authority boundary  
 - - - Existing watercourse

**PROPOSED DRAINAGE**  
 - - - Watercourse diversion  
 [Symbol] Infiltration basin, attenuation pond, infiltration pond  
 [Symbol] Swale

[Symbol] Ditch  
 [Symbol] Culvert or pipe  
 [Symbol] P.S. Pumping station  
 [Symbol] Containment for contaminated water from tunnel low point sump

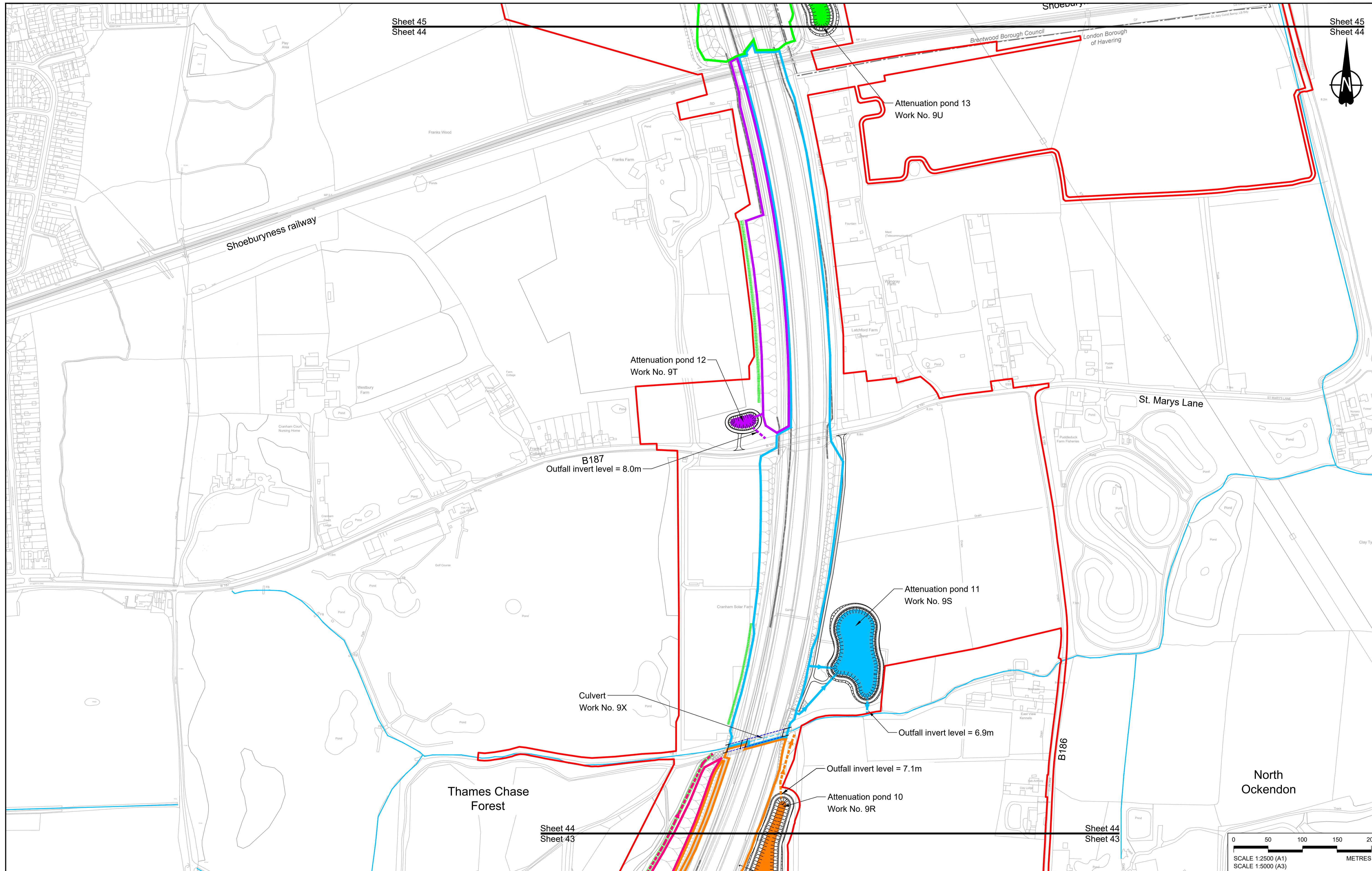
**CATCHMENT AREAS AND OUTFALLS**  
 [Symbol] Catchment for Work No. 9Q  
 [Symbol] Outfall to Work No. 9Q  
 [Symbol] Discharge to existing drainage network or watercourse for Work No. 9Q  
 [Symbol] Outfall to Work No. 9R  
 [Symbol] Catchment for Work No. 9R



Client: **national highways**

Project: **LOWER THAMES CROSSING**

Status	DCO Application	Original Size	Revision
Application Document Number	TR010032/APP/2.16	A1	P01
Drawing title	<b>DRAINAGE PLANS REGULATION 5(2)(o) SHEET 43</b>		
Drawing Number	HE540039-CJV-BOP-SZZ_DN100000_-DR-CD-10041		
		Scale	1:2500



Contains Ordnance Survey data. © Crown copyright and database rights 2022. Ordnance Survey 100035649

P01	SB	19/10/2022	DCO Application	CH	BB	ASB
Rev	Status	Rev. Date	Purpose of revision	Drawn	Check'd	Apprv'd

**NOTES:**

- The proposed works shown are illustrative only and will be subject to change as part of detailed design development. Any changes will be limited to being within the constraints included in the Development Consent Order (application document reference TR010032/APP/3.1).
- These plans should be read in conjunction with Schedule 1 (Authorised Development) of the Development Consent Order (application document reference TR010032/APP/3.1).
- Where proposed catchment areas boundaries overlap with each other or the Order Limits they are shown adjacent to each other or the Order Limit to provide greater visual clarity but these could extend to the boundary of other catchment areas or the Order Limits as well.

**BOUNDARIES**

- Order Limits
- Local Authority boundary
- Existing watercourse

**PROPOSED DRAINAGE**

- Watercourse diversion
- Infiltration basin, attenuation pond, infiltration pond
- Swale

**PROPOSED DRAINAGE**

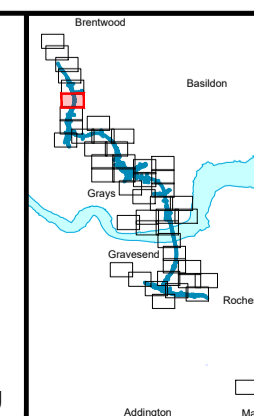
- Ditch
- Culvert or pipe
- Pumping station
- Containment for contaminated water from tunnel low point sump

**CATCHMENT AREAS AND OUTFALLS**

- Catchment for Work No. 9Q
- Outfall to Work No. 9Q
- Discharge to existing drainage network or watercourse for Work No. 9Q
- Catchment for Work No. 9R
- Outfall to Work No. 9R
- Discharge to existing drainage network or watercourse for Work No. 9R

**CATCHMENT AREAS AND OUTFALLS**

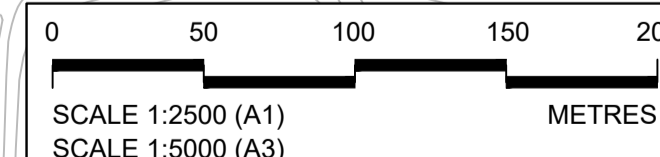
- Catchment for Work No. 9S
- Outfall to Work No. 9S
- Discharge to existing drainage network or watercourse for Work No. 9S
- Catchment for Work No. 9T
- Outfall to Work No. 9T
- Discharge to existing drainage network or watercourse for Work No. 9T
- Catchment for Work No. 9U

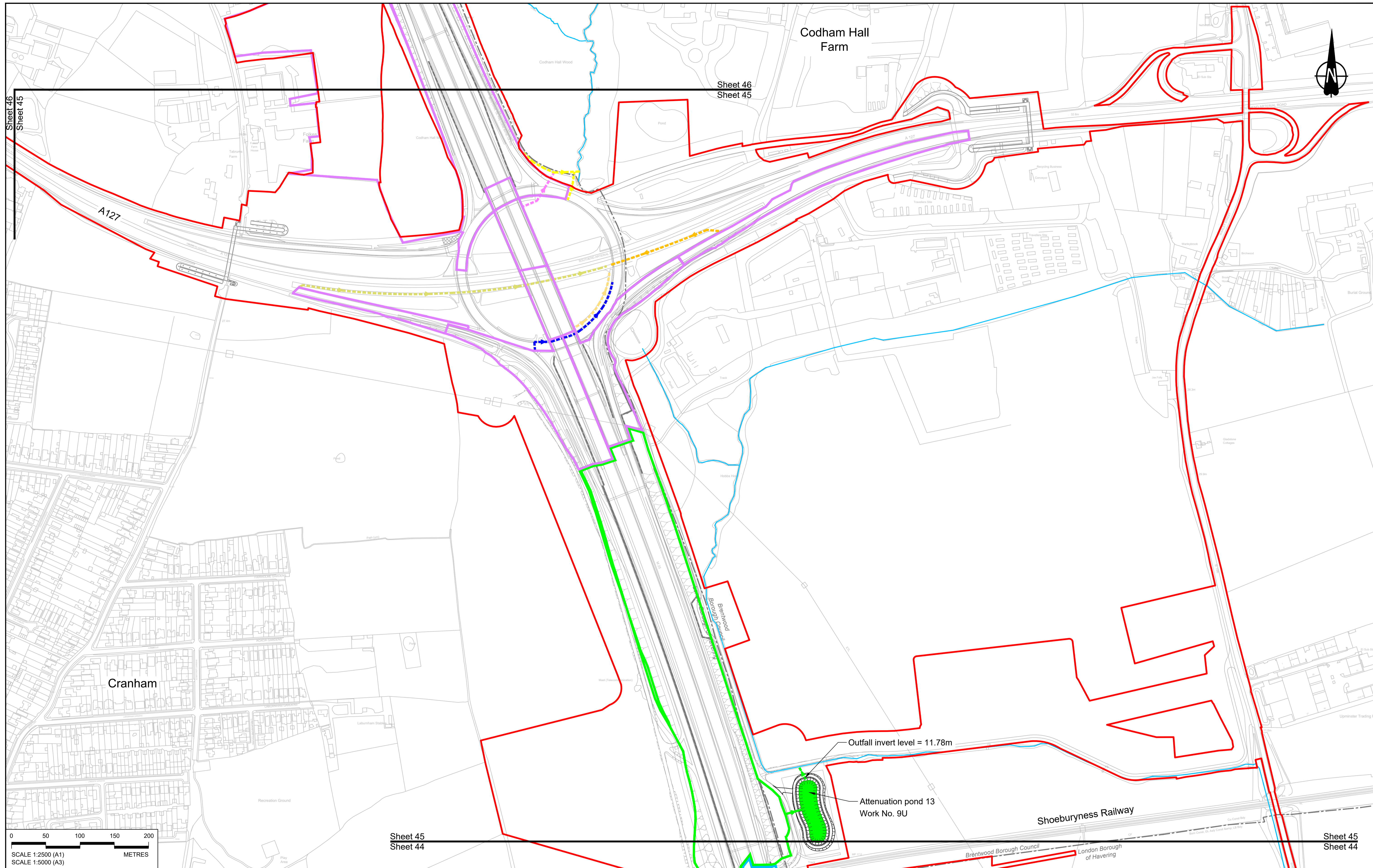


**national highways**

Project: LOWER THAMES CROSSING

Status	DCO Application	Original Size	Revision
Application Document Number	TR010032/APP/2.16	A1	P01
Drawing title	DRAINAGE PLANS REGULATION 5(2)(o) SHEET 44		
Drawing Number	HE540039-CJV-BOP-SZZ_DN100000_-DR-CD-10042		
Scale		1:2500	





Contains Ordnance Survey data. © Crown copyright and database rights 2022. Ordnance Survey 100038649

SCALE 1:2500 (A1)  
SCALE 1:5000 (A3)

Rev	Status	Rev. Date	Purpose of revision	Drawn	Check'd	Apprv'd
P01	SB	19/10/2022	DCO Application	LY	BB	ASB

**NOTES:**

- The proposed works shown are illustrative only and will be subject to change as part of detailed design development. Any changes will be limited to being within the constraints included in the Development Consent Order (application document reference TR010032/APP/3.1).
- These plans should be read in conjunction with Schedule 1 (Authorised Development) of the Development Consent Order (application document reference TR010032/APP/3.1)
- Where proposed catchment areas boundaries overlap with each other or the Order Limits they are shown adjacent to each other or the Order Limit to provide greater visual clarity but these could extend to the boundary of other catchment areas or the Order Limits as well.

**LEGEND:**

**BOUNDARIES**

- Order Limits
- Local Authority boundary
- Existing watercourse

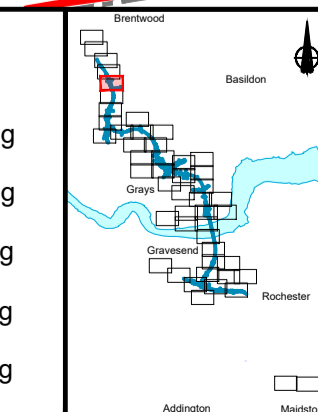
**PROPOSED DRAINAGE**

- Watercourse diversion
- Infiltration basin, attenuation pond, infiltration pond
- Swale

- Ditch
- Culvert or pipe
- P.S. Pumping station
- Containment for contaminated water from tunnel low point sump

**CATCHMENT AREAS AND OUTFALLS**

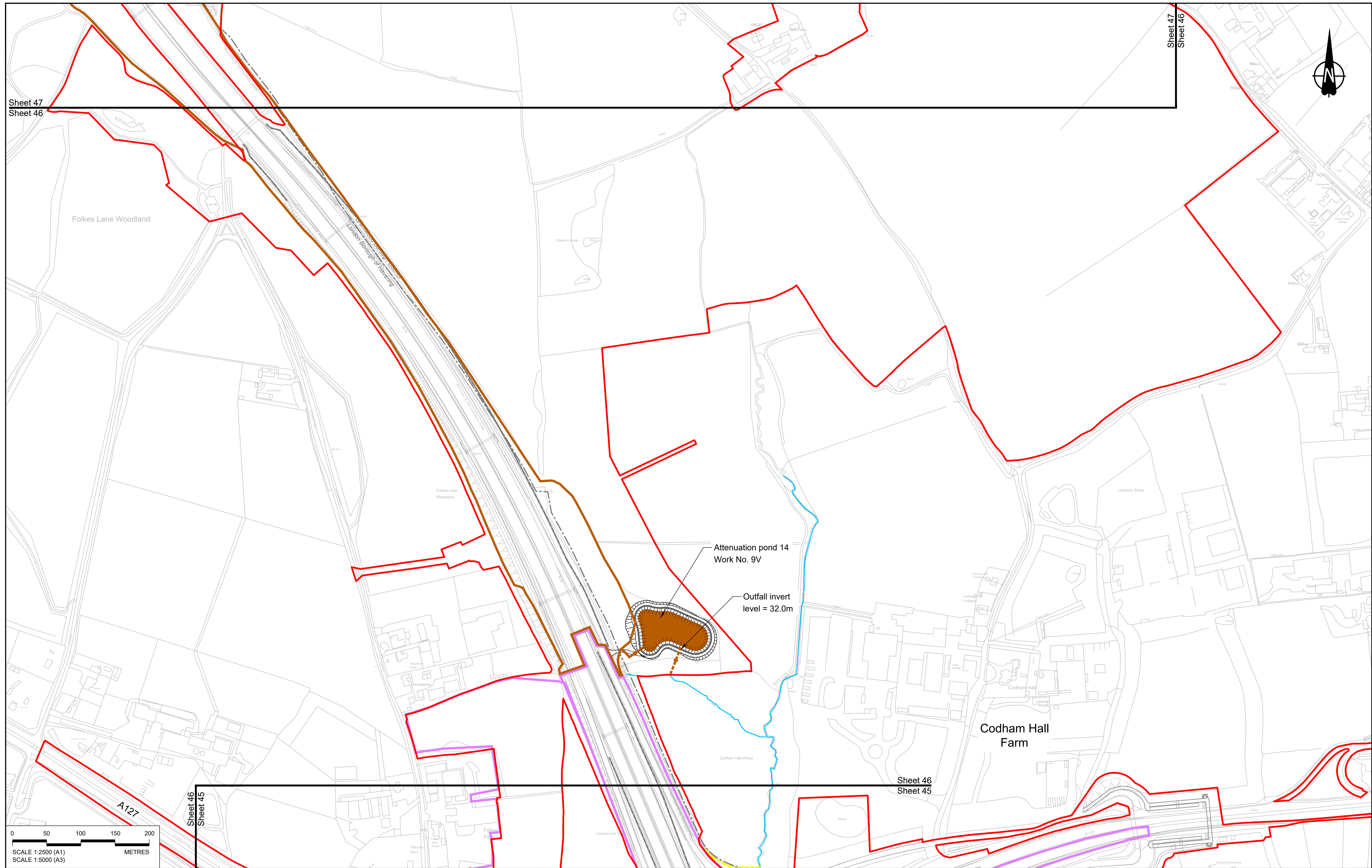
- Existing Catchments
- Discharge 1 to existing drainage network
- Discharge to existing drainage network or watercourse for Work No. 9U
- Outfall to Work No. 9U
- Discharge 2 to existing drainage network
- Discharge 3 to existing drainage network
- Discharge 4 to existing drainage network
- Discharge 5 to existing drainage network
- Discharge 6 to existing drainage network
- Discharge 7 to existing drainage network



Client: **national highways**

Project: **LOWER THAMES CROSSING**

Status	DCO Application	Original Size	Revision
Application Document Number	TR010032/APP/2.16	A1	P01
Drawing title	DRAINAGE PLANS REGULATION 5(2)(o) SHEET 45		
Drawing Number	HE540039-CJV-BOP-SZZ_DN100000 -DR-CD-10043		
		Scale	1:2500



Sheet 47  
Sheet 46

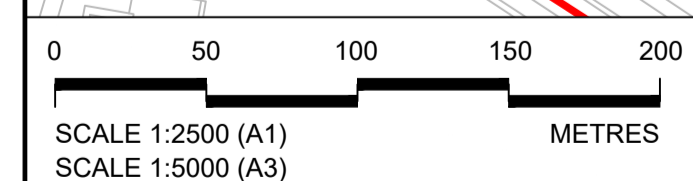
Sheet 47  
Sheet 46

Folkes Lane Woodland

Attenuation pond 14  
Work No. 9V  
Outfall invert level = 32.0m

Codham Hall Farm

Sheet 46  
Sheet 45



Contains Ordnance Survey data. © Crown copyright and database rights 2022. Ordnance Survey 100035649						
NOTES:						
1.	The proposed works shown are illustrative only and will be subject to change as part of detailed design development. Any changes will be limited to being within the constraints included in the Development Consent Order (application document reference TR010032/APP/3.1).					
2.	These plans should be read in conjunction with Schedule 1 (Authorised Development) of the Development Consent Order (application document reference TR010032/APP/3.1)					
3.	Where proposed catchment areas boundaries overlap with each other or the Order Limits they are shown adjacent to each other or the Order Limit to provide greater visual clarity but these could extend to the boundary of other catchment areas or the Order Limits as well.					
Rev	Status	Rev. Date	Purpose of revision	Drawn	Check'd	Apprv'd
P01	SB	19/10/2022	DCO Application	LY	BB	ASB

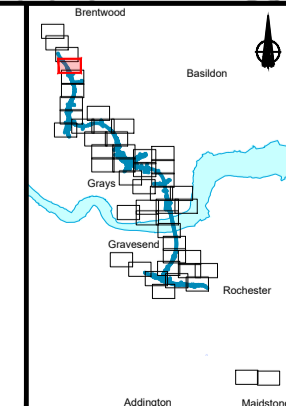
NOTES:  
1. The proposed works shown are illustrative only and will be subject to change as part of detailed design development. Any changes will be limited to being within the constraints included in the Development Consent Order (application document reference TR010032/APP/3.1).  
2. These plans should be read in conjunction with Schedule 1 (Authorised Development) of the Development Consent Order (application document reference TR010032/APP/3.1)  
3. Where proposed catchment areas boundaries overlap with each other or the Order Limits they are shown adjacent to each other or the Order Limit to provide greater visual clarity but these could extend to the boundary of other catchment areas or the Order Limits as well.

LEGEND:  
**BOUNDARIES**  
— Order Limits  
--- Local Authority boundary  
— Existing watercourse

**PROPOSED DRAINAGE**  
--- Watercourse diversion  
--- Infiltration basin, attenuation pond, infiltration pond  
--- Swale

--- Ditch  
--- Culvert or pipe  
P.S. Pumping station  
--- Containment for contaminated water from tunnel low point sump

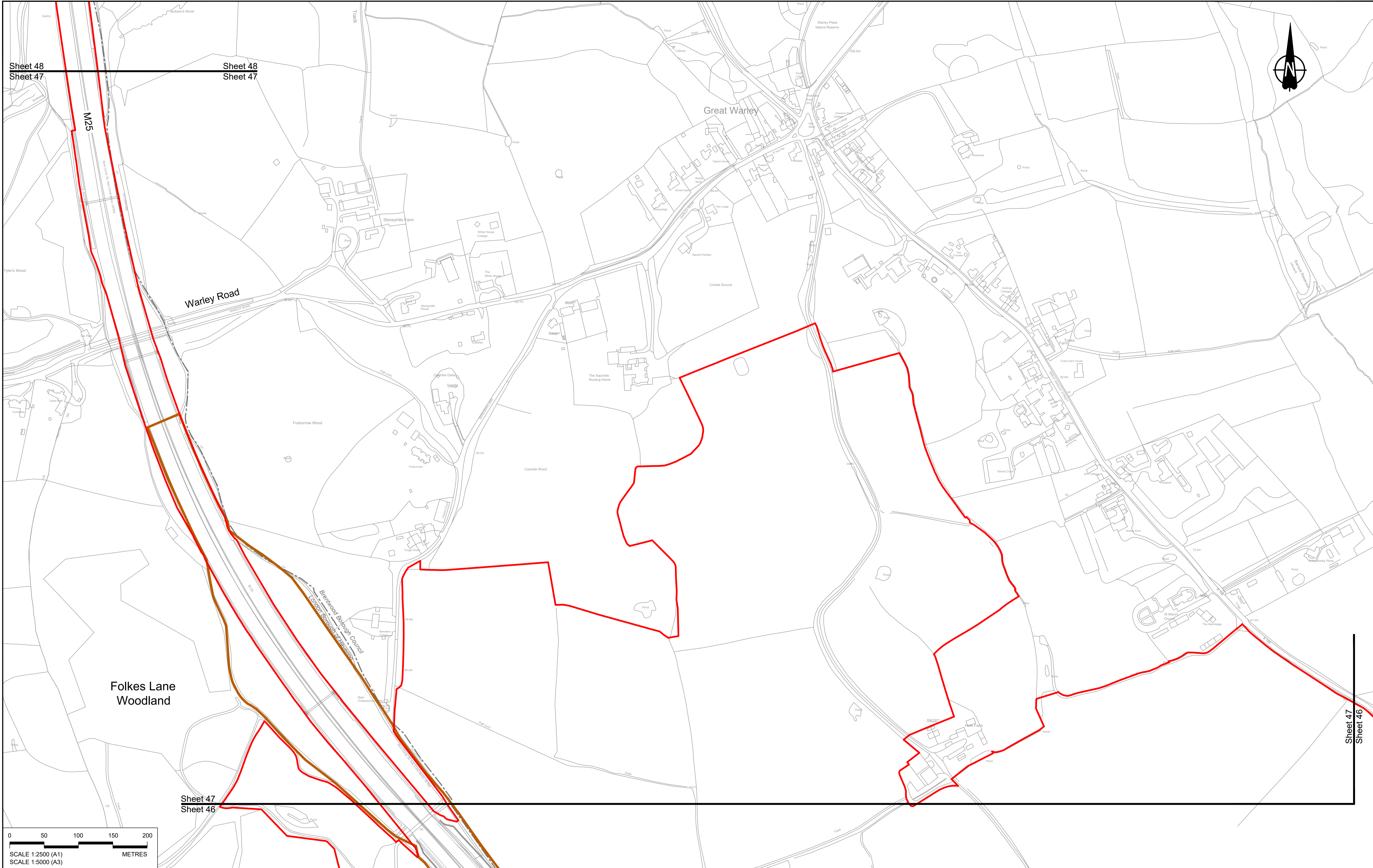
**CATCHMENT AREAS AND OUTFALLS**  
--- Existing catchment for Work No. 9V  
--- Outfall to Work No. 9V  
--- Discharge to existing drainage network or watercourse for Work No. 9V  
--- Existing catchment for Discharge 7



Client: **national highways**

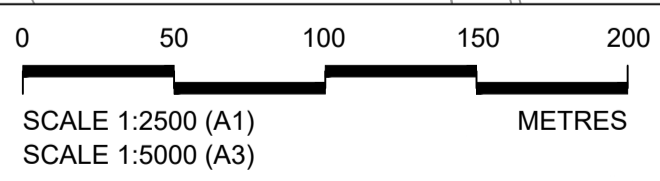

Project: **LOWER THAMES CROSSING**

Status	DCO Application	Original Size	Revision
Application Document Number	TR010032/APP/2.16	A1	P01
Drawing title	DRAINAGE PLANS REGULATION 5(2)(o) SHEET 46		
Drawing Number	HE540039-CJV-BOP-SZZ_DN100000 -DR-CD-10044		
		Scale	1:2500



Sheet 48  
Sheet 47

Sheet 48  
Sheet 47



Folkes Lane Woodland

Sheet 47  
Sheet 46

Sheet 47  
Sheet 46

Contains Ordnance Survey data. © Crown copyright and database rights 2022. Ordnance Survey 100039649						
P01	SB	19/10/2022	DCO Application	LY	BB	ASB
Rev	Status	Rev. Date	Purpose of revision	Drawn	Check'd	Apprv'd

**NOTES:**  
 1. The proposed works shown are illustrative only and will be subject to change as part of detailed design development. Any changes will be limited to being within the constraints included in the Development Consent Order (application document reference TR010032/APP/3.1).  
 2. These plans should be read in conjunction with Schedule 1 (Authorised Development) of the Development Consent Order (application document reference TR010032/APP/3.1).  
 3. Proposed works are shown adjacent to the Order Limits to provide greater visual clarity of the extent of the work but could extend to the Order Limits as well.

**LEGEND:**

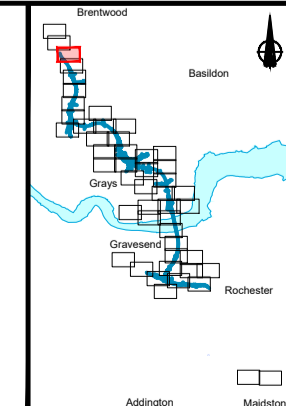
BOUNDARIES	
	Order Limits
	Local Authority boundary
	Existing watercourse

**PROPOSED DRAINAGE**

	Watercourse diversion
	Infiltration basin, attenuation pond, infiltration pond
	Swale
	Ditch
	Culvert or pipe
	P.S. Pumping station
	Containment for contaminated water from tunnel low point sump

**CATCHMENT AREAS AND OUTFALLS**

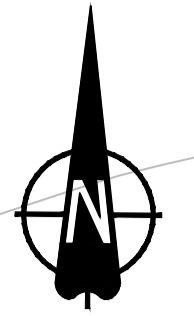
	Existing catchment for Work No. 9V
--	------------------------------------



Client:

Project: **LOWER THAMES CROSSING**

Status	DCO Application	Original Size	A1	Revision	P01
Application Document Number	TR010032/APP/2.16	Scale	1:2500		
Drawing title	<b>DRAINAGE PLANS REGULATION 5(2)(o) SHEET 47</b>				
Drawing Number	HE540039-CJV-BOP-SZZ_DN100000 -DR-CD-10045				



Sheet 49  
Sheet 48

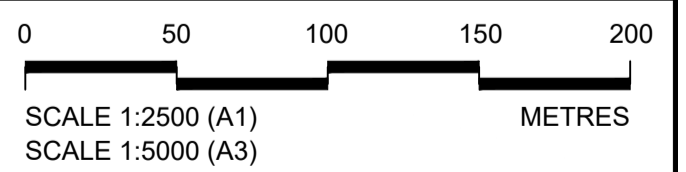
Sheet 49  
Sheet 48

Brentwood Borough Council  
London Borough of Havering

**NO DESIGN INFORMATION ON THIS SHEET  
FOR DRAINAGE PLANS**

Sheet 48  
Sheet 47

Sheet 48  
Sheet 47



Contains Ordnance Survey data. © Crown copyright and database rights 2022. Ordnance Survey 100030649

P01	S8	19/10/2022	DCO Application	LY	BB	ASB
Rev	Status	Rev. Date	Purpose of revision	Drawn	Chkd	Apprvd

**NOTES:**

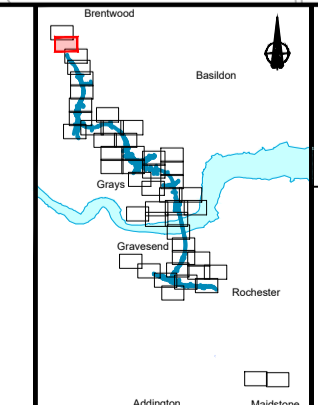
- The proposed works shown are illustrative only and will be subject to change as part of detailed design development. Any changes will be limited to being within the constraints included in the Development Consent Order (application document reference TR010032/APP/3.1).
- These plans should be read in conjunction with Schedule 1 (Authorised Development) of the Development Consent Order (application document reference TR010032/APP/3.1).
- Where proposed catchment areas boundaries overlap with each other or the Order Limits they are shown adjacent to each other or the Order Limit to provide greater visual clarity but these could extend to the boundary of other catchment areas or the Order Limits as well.

**LEGEND:**

- BOUNDARIES**
- Order Limits
  - Local Authority boundary
  - Existing watercourse

- PROPOSED DRAINAGE**
- Watercourse diversion
  - Infiltration basin, attenuation pond, infiltration pond
  - Swale

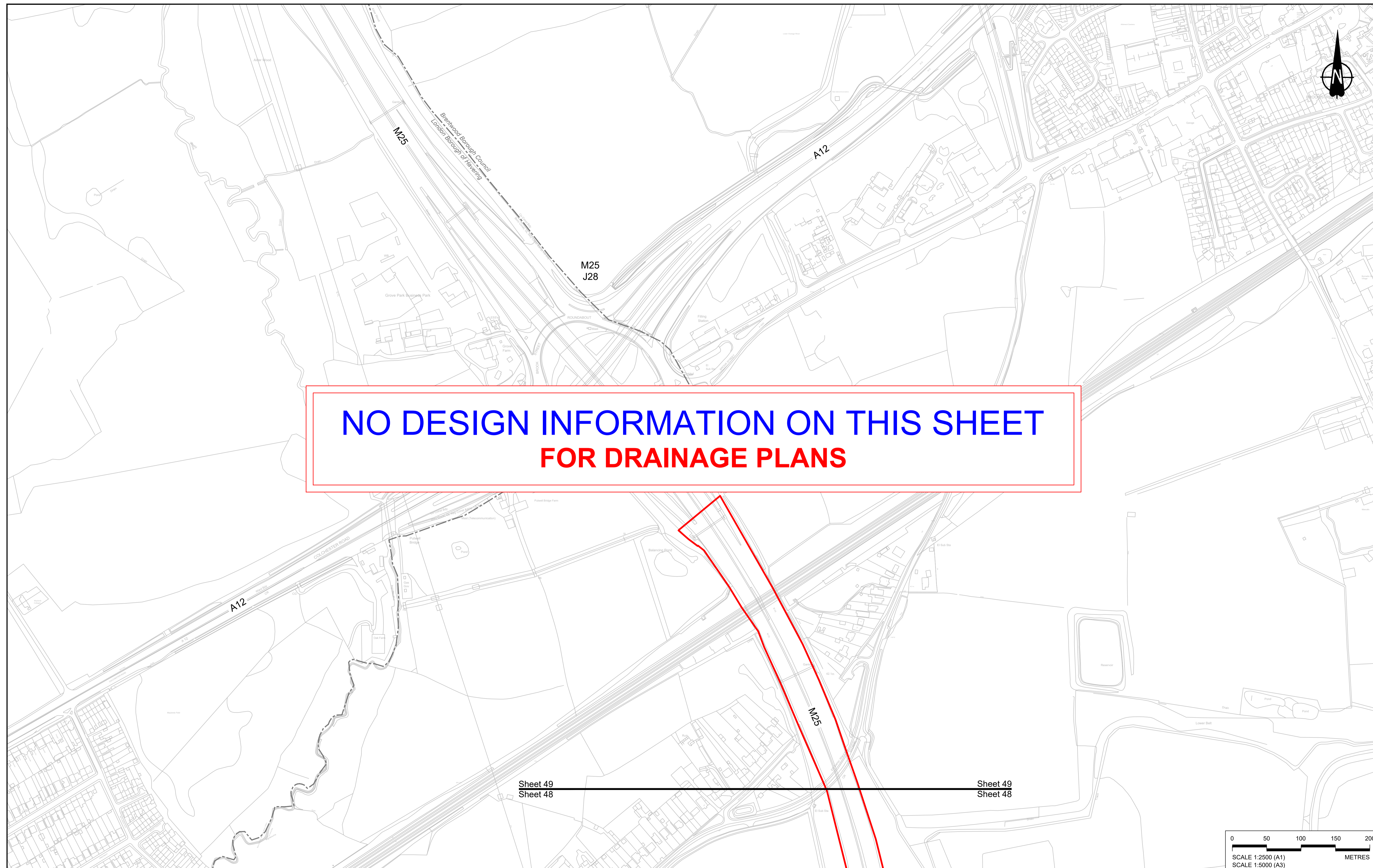
- Ditch
- Culvert or pipe
- P.S. Pumping station
- Containment for contaminated water from tunnel low point sump



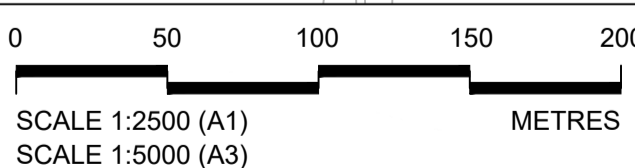
Client: national highways

Project: **LOWER THAMES CROSSING**

Status	DCO Application	Original Size	A1	Revision	P01
Application Document Number	TR010032/APP/2.16	Scale	1:2500		
Drawing title	<b>DRAINAGE PLANS REGULATION 5(2)(o) SHEET 48</b>				
Drawing Number	HE540039-CJV-BOP-SZZ_DN100000_-DR-CD-10046				



**NO DESIGN INFORMATION ON THIS SHEET  
FOR DRAINAGE PLANS**



Contains Ordnance Survey data. © Crown copyright and database rights 2022. Ordnance Survey 100039649

P01	SB	19/10/2022	DCO Application	LY	BB	ASB
Rev	Status	Rev. Date	Purpose of revision	Drawn	Check'd	Apprv'd

**NOTES:**

- The proposed works shown are illustrative only and will be subject to change as part of detailed design development. Any changes will be limited to being within the constraints included in the Development Consent Order (application document reference TR010032/APP/3.1).
- These plans should be read in conjunction with Schedule 1 (Authorised Development) of the Development Consent Order (application document reference TR010032/APP/3.1).
- Where proposed catchment areas boundaries overlap with each other or the Order Limits they are shown adjacent to each other or the Order Limit to provide greater visual clarity but these could extend to the boundary of other catchment areas or the Order Limits as well.

**LEGEND:**

BOUNDARIES		PROPOSED DRAINAGE	
	Order Limits		Watercourse diversion
	Local Authority boundary		Infiltration basin, attenuation pond, infiltration pond
	Existing watercourse		Swale
	Ditch		Culvert or pipe
	P.S.		Pumping station
	Containment for contaminated water from tunnel low point sump		

Client: **national highways**

Project: **LOWER THAMES CROSSING**

Status	DCO Application	Original Size	A1	Revision	P01
Application Document Number	TR010032/APP/2.16	Scale	1:2500		
Drawing title	<b>DRAINAGE PLANS REGULATION 5(2)(o) SHEET 49</b>				
Drawing Number	HE540039-CJV-BOP-SZZ_DN100000 -DR-CD-10047				

HE540039-CJV-BOP-SZZ\_DN100000 -DR-CD-10047.dwt

If you need help accessing this or any other National Highways information, please call **0300 123 5000** and we will help you.

© Crown copyright 2023.

You may re-use this information (not including logos) free of charge in any format or medium, under the terms of the Open Government Licence. To view this licence:

visit [www.nationalarchives.gov.uk/doc/open-government-licence/](http://www.nationalarchives.gov.uk/doc/open-government-licence/)

write to the **Information Policy Team, The National Archives, Kew, London TW9 4DU**, or email [psi@nationalarchives.gsi.gov.uk](mailto:psi@nationalarchives.gsi.gov.uk).

Mapping (where present): © Crown copyright and database rights 2023 OS 100030649. You are permitted to use this data solely to enable you to respond to, or interact with, the organisation that provided you with the data. You are not permitted to copy, sub-licence, distribute or sell any of this data to third parties in any form.

If you have any enquiries about this publication email [info@nationalhighways.co.uk](mailto:info@nationalhighways.co.uk) or call **0300 123 5000\***.

\*Calls to 03 numbers cost no more than a national rate call to an 01 or 02 number and must count towards any inclusive minutes in the same way as 01 and 02 calls.

These rules apply to calls from any type of line including mobile, BT, other fixed line or payphone. Calls may be recorded or monitored.

Printed on paper from well-managed forests and other controlled sources when issued directly by National Highways.

Registered office Bridge House, 1 Walnut Tree Close, Guildford GU1 4LZ

National Highways Limited registered in England and Wales number 09346363